
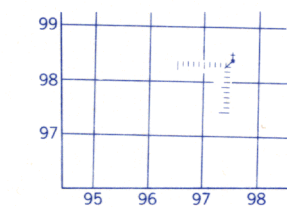


ONE THOUSAND METRE
UNIVERSAL TRANSVERSE MERCATOR GRID
ZONE 9

GRID ZONE DESIGNATION 9 V	100,000 M. SQUARE IDENTIFICATION 
-------------------------------------	---

EXAMPLE OF METHOD USED
TO GIVE A REFERENCE TO NEAREST 100 METRES

THE FOLLOWING GRID REFERENCE IS A SAMPLE ONLY
AND DOES NOT REFER TO A POINT ON THIS MAP



REFERENCE POINT	CHURCH	(as above)
EASTING: Read number on grid line immediately to left of point	97	
Estimate tenths of a square from this line eastward to point		5
		975
NORTHING: Read number on grid line immediately below point	98	
Estimate tenths of a square from this line northward to point		4
		984

SAMPLE MILITARY GRID REFERENCE 975984
Nearest similar grid reference 100,000 metres (about 63 miles)

INSPECTION OF THIS MAP USING 1986 SATELLITE IMAGERY REVEALED NO CHANGES IN MAJOR HYDROGRAPHIC OR CONSTRUCTED FEATURES.

UNE VÉRIFICATION DE CETTE CARTE AU MOYEN D'IMAGES SATELITE DE 1986 N'A MONTRÉ AUCUN CHANGEMENT EN CE QUI CONCERNE LES ÉLÉMENTS HYDROGRAPHIQUES OU LES ÉLÉMENTS RAPPORTÉS (CONSTRUCTIONS) D'IMPORTANCE.

Établie en 1968, par la DIRECTION DES LEVÉS ET DE LA CARTOGRAPHIE
MINISTÈRE DE L'ÉNERGIE, DES MINES ET DES RESSOURCES, d'après
des photographies aériennes prises en 1960-61. Levés sur le terrain en 1960.
Imprimée en 1970.

Ces cartes sont en vente au Bureau de distribution des cartes :
ministère de l'Énergie, des Mines et des Ressources, Ottawa.

This Provisional Map is equivalent to a standard map in accuracy of content.


Some names on this map are not yet official. Corrections or additions are invited by the Surveys and Mapping Branch.

Cette carte provisoire équivaut une carte régulière
au point de vue précision de l'information.

ÉLÉVATIONS EN PIEDS AU-DESSUS DU NIVEAU MOYEN DE LA MER
Système de référence géodésique nord-américain 1927
Projection transversale de Mercator

GRAVEL CREEK
YUKON TERRITORY

Scale 1:50,000 Échelle



Roads:	Routes:
cart track.....	de terre.....
trail or portage.....	sentier ou portage.....

Produced, 1968, by the SURVEYS AND MAPPING BRANCH,
DEPARTMENT OF ENERGY, MINES AND RESOURCES,
from aerial photographs taken in 1960-61. Field surveys 1960.
Printed 1970.

Copies may be obtained from the Map Distribution Office
Department of Energy, Mines and Resources, Ottawa.