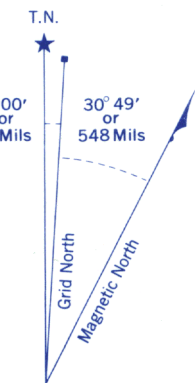


Refer to
this map as:

105 K/7
EDITION 1 MCE
SERIES A 722

CONVERSION SCALE FOR ELEVATIONS

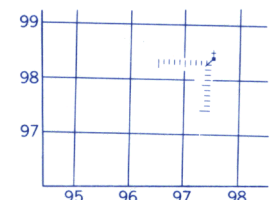


Use diagram only to obtain numerical values.
APPROXIMATE MEAN DECLINATION 1972
FOR CENTRE OF MAP
Annual change decreasing 4.2'

ONE THOUSAND METRE
UNIVERSAL TRANSVERSE MERCATOR GRID
ZONE 8

GRID ZONE DESIGNATION	100,000 M. SQUARE IDENTIFICATION
8V	PE

EXAMPLE OF METHOD USED
TO GIVE A REFERENCE TO NEAREST 100 METRES
THE FOLLOWING GRID REFERENCE IS A SAMPLE ONLY
AND DOES NOT REFER TO A POINT ON THIS MAP



REFERENCE POINT	CHURCH	(as above)
EASTING: Read number on grid line immediately to left of point	97	5
Estimate tenths of a square from this line eastward to point	97.5	97.5
NORTHING: Read number on grid line immediately below point	96	2
Estimate tenths of a square from this line northward to point	96.2	96.2

EXAMPLE MILITARY GRID REFERENCE 975984
Nearest similar grid reference 100,000 metres (about 63 miles)

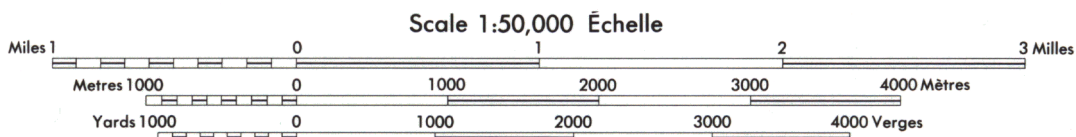
Produced 1970, by the SURVEYS AND MAPPING BRANCH,
DEPARTMENT OF ENERGY, MINES AND RESOURCES,
from aerial photographs taken in 1967-1968. Field surveys 1967.
Printed 1973.

Digitising of the compilation and the scribing were
carried out on the Automated Cartographic System.

Copies may be obtained from the Canada Map Office,
Department of Energy, Mines and Resources, Ottawa,
or your nearest map dealer.

© Canada Copyrights Reserved 1973

Roads: cart track..... Routes:
trail or portage..... sentier ou portage.....



This Provisional Map is equivalent to a standard
map in accuracy of content.

Some names on this map are not yet official.
Corrections or additions are invited by the
Survey and Mapping Branch.

CONTOUR INTERVAL 100 FEET
Elevations in Feet above Mean Sea Level
North American Datum 1927
Transverse Mercator Projection

Cette carte provisoire équivaut une carte régulière
au point de vue précision de l'information.

Certains noms inscrits sur cette carte ne sont
pas encore officiels. La Direction des levés et
de la cartographie saurait gré au public de lui
signaler corrections et additions.

ÉLEVATIONS EN PIEDS AU-DESSUS DU NIVEAU MOYEN DE LA MER
Système de référence géodésique nord-américain 1927
Projection transverse de Mercator

Établie en 1970, par la DIRECTION DES LEVÉS ET DE LA CARTOGRAPHIE,
MINISTÈRE DE L'ÉNERGIE, DES MINES ET DES RESSOURCES, d'après
des photographies aériennes prises en 1967-1968. Levés sur le terrain en 1967.
Imprimée en 1973.

La traduction en numérique de la compilation et du tracé
a été réalisée par le système de cartographie automatique.

Ces cartes sont en vente au Bureau des Cartes du Canada,
ministère de l'Énergie, des Mines et des Ressources, Ottawa,
ou chez le vendeur le plus près.

© Canada 1973, tous droits réservés

105 K/7
EDITION 1