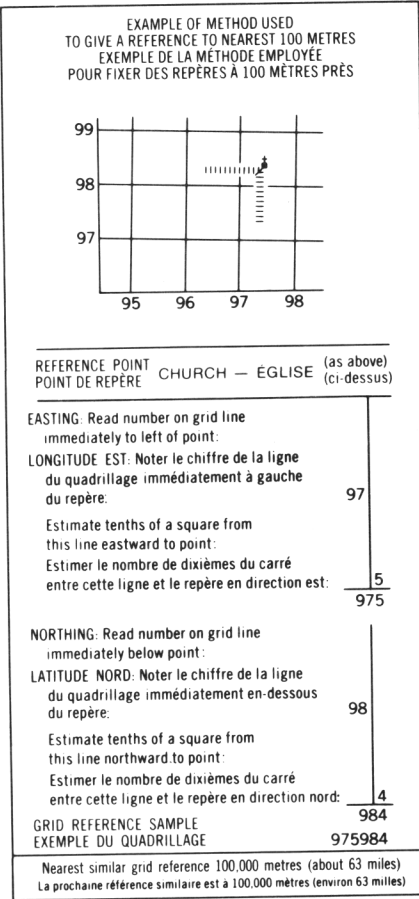
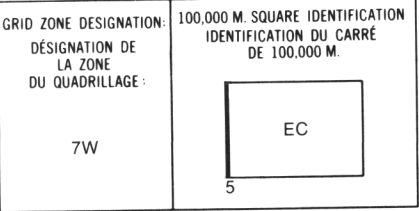
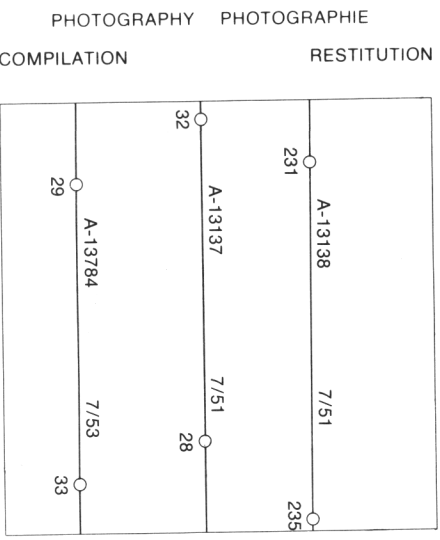


ROADS AND RELATED FEATURES		LEGEND - L�G�NDE	
HARD SURFACE, ALL WEATHER	ROUTES ET OUVRAGES CONNEXES
LOOSE SURFACE	SURFACE PAV�E, TOUTES SAISONS
CART TRACK, WINTER ROAD	GRAVIER
TRAIL, CUT LINE, PORTAGE	CHEMIN DE TERRE, D'HIVER
BUILT-UP AREA	SENTIER, PERC�E, PORTAGE
RAILWAY, SIDING, STATION, STOP	AGGLOM�RATION
BRIDGE	CHEMIN DE FER, VOIE D'�VITEMENT, GARE, ARR�T
SEAPLANE BASE, ANCHORAGE	POINT
LANDMARK FEATURES	HYDRO�ROPORT, MOULAGE
HOUSE, BARN	POINTS DE REPERE
CHURCH, SCHOOL	MAISON, GRANGE
POST OFFICE	�GLISE, �C�LE
HISTORICAL SITE	BUREAU DE POSTE
TOWERS, FIRE, RADIO	LIEU HISTORIQUE
WELL, OIL, GAS	TOURS, FEU, RADIO
TANK, OIL, GASOLINE, WATER	PUTS, PETROLE, GAZ
TELEPHONE LINE	RESERVOIR, PETROLE, ESSENCE, EAU
POWER TRANSMISSION LINE	LIGNE T�L�PHONIQUE
MINE	LIGNE DE TRANSPORT D'�NERGIE
CUTTING, EMBANKMENT	MINE
GRAVEL PIT	DEBLAI, REMBLAI
BOUNDARIES AND SURVEY CONTROL	GRAVIER
INTERNATIONAL, PROVINCIAL	FRONTI�RES ET POINTS DE R�F�RENCES
BOUNDARY MONUMENT	INTERNATIONALE, PROVINCIALE, BORNE FRONTI�RE
COUNTY, DISTRICT	COMTE, DISTRICT
TOWNSHIP, PARISH-SURVEYED	CANTON, PAROISSE - ARPENT�E
UNSURVEYED	NON ARPENT�E
TOWNSHIP, DLS - SURVEYED, UNSURVEYED	TOWNSHIP, ATC-ARPENT�E, NON ARPENT�E
SECTION CORNERS	COINS DE SECTION
MUNICIPALITY	MUNICIPALIT�
INDIAN RESERVE, PARK, ETC	R�SERVE INDIENNE, PARC, ETC
HORIZONTAL SURVEY POINT	REPERE PLANIM�TRIQUE
BENCH MARK WITH ELEVATION	REPERE DE NIVELLEMENT AVEC C�TE
SPOT ELEVATION, PRECISE, LAND, WATER	POINT C�T�, PR�CIS, SUR TERRE, SUR L'EAU
DRAINAGE AND RELATED FEATURES	DRAINAGE ET OUVRAGES CONNEXES
STREAM, SHORELINE, INDEFINITE	COURS D'EAU, RIVE, IMPR�CISE
DIRECTION OF FLOW	DIRECTION DU COURANT
LAKE, INTERMITTENT	LAC, LAC INTERMITTENT
FLOODED LAND	TERRAIN INOND�
MARSH, SWAMP, (WOODED)	MARAIS, MARECAGE (BOIS�)
DRY RIVER BED WITH CHANNELS	LIT DE COURS D'EAU TARI AVEC CHENAUX
SAND, ABOVE, IN WATER	SABLE, AU DESSUS, DANS L'EAU
STRING BOG	MARECAGE EN ENFLADE
TUNDRA, PONDS, POLYGONS	TOUNDRA, ETANGS, SOLS POLYGAUX
RAPIDS, FALLS, RAPIDS	RAPIDES, CHUTES, RAPIDES
FORESHORE FLATS	ESTRANS
ROCK	ROCHE
DAM	BARRAGE
WHARF	QUAI
DITCH	FOSS�
RELIEF FEATURES	RELIEF
CONTOURS	COURBES DE NIVEAU
APPROXIMATE CONTOURS	COURBES DE NIVEAU APPROXIMATIVES
DEPRESSION CONTOUR	COURBE DE CUVETTE
SPOT ELEVATION, APPROXIMATE, LAND, WATER	POINT C�T�, APPROXIMATIF, SUR TERRE, SUR L'EAU
ESKER	ESKER
PINGO	PINGO
SAND, SAND DUNES	SABLE, DUNES
PALSA BOG	PALSE
WOODED AREA	REGION BOIS�E
CLEARED AREA	REGION D�BOIS�E



USA	116 F/10	116 F/9
USA	116 F/7	116 F/8
USA	116 F/2	116 F/1

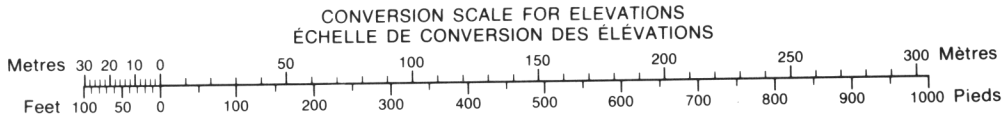
ONE THOUSAND METRE
UNIVERSAL TRANSVERSE MERCATOR GRID
ZONE 7
QUADRILLAGE DE MILLE M TRES
UNIVERSAL TRANSVERSE DE MERCATOR

The 1977 MAGNETIC BEARING is 32 18' (574 miles)
EAST of GRID NORTH.
ANNUAL CHANGE DECREASING 1.3'
GRID NORTH is 0 14' (4 miles) EAST of TRUE NORTH
for centre of map.

La R F RE MAGN TIQUE en 1977 est   32 18' (574 miles)
 ST du NORD DU QUADRILLAGE.
VARIATION ANNUELLE D CROISSANTE 1.3'
NORD DU QUADRILLAGE est 0 14' (4 miles)   est du
NORD G OGRAPHIQUE au centre de la carte.

Coordinate Conversion NAD 77 to NAD 83 (NCS 84)
Mean Values for this Map
Geographic: Latitude - subtract 0.9 
Longitude - add 8.9 
Grid: Northing - add 163m
Easting - subtract 111m

Conversion des coordonn es NAD 77   NAD 83 (NCS 84)
Valeurs moyennes pour cette carte
Coordonn es g ographiques: Latitude - soustraire 0.9 
Longitude - ajouter 8.9 
Quadrillage: Ordonn e (N) - ajouter 163m
Abscisse (E) - soustraire 111m



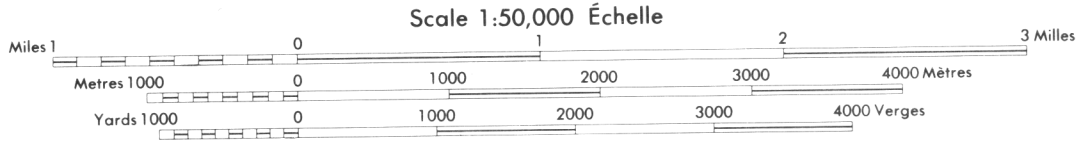
PRODUCED BY THE SURVEYS AND MAPPING BRANCH,
DEPARTMENT OF ENERGY, MINES AND RESOURCES,
OTTAWA, 1977. INFORMATION CURRENT AS OF 1981.

  CANADA. COPYRIGHTS RESERVED 1977.

THIS MAP WAS COMPARED WITH SATELLITE IMAGERY
OBTAINED IN 1980 AND FOUND TO BE UP-TO-DATE
IN ALL MAJOR FEATURES.

ELEVATIONS IN METRES ABOVE MEAN SEA LEVEL
CONTOUR INTERVAL 20 METRES

NORTH AMERICAN DATUM 1927
TRANSVERSE MERCATOR PROJECTION



ELEVATIONS IN METRES AU-DESSUS DU NIVEAU MOYEN DE LA MER
EQUIDISTANCE DES COURBES 20 M TRES

SYST ME DE R F RENCE G OD SIQUE NORD-AM RICAIN 1927
PROJECTION TRANSVERSE DE MERCATOR

 TABLI  PAR LA DIRECTION DES LEVES ET DE LA
CARTOGRAPHIE, MINIST RE DE L' NERGIE, DES
MINES ET DES RESSOURCES, OTTAWA, EN 1977.
RENSEIGNEMENTS   JOUR EN 1981.

  CANADA 1977. TOUS DROITS R SERV S.

ON A COMPAR  CETTE CARTE AUX IMAGES PRISES PAR SATEL-
LITE EN 1980. NOUS AVONS CONSTAT  QUE TOUTES SES
CARACT RISTIQUES PRINCIPALES  TAIENT   JOUR.