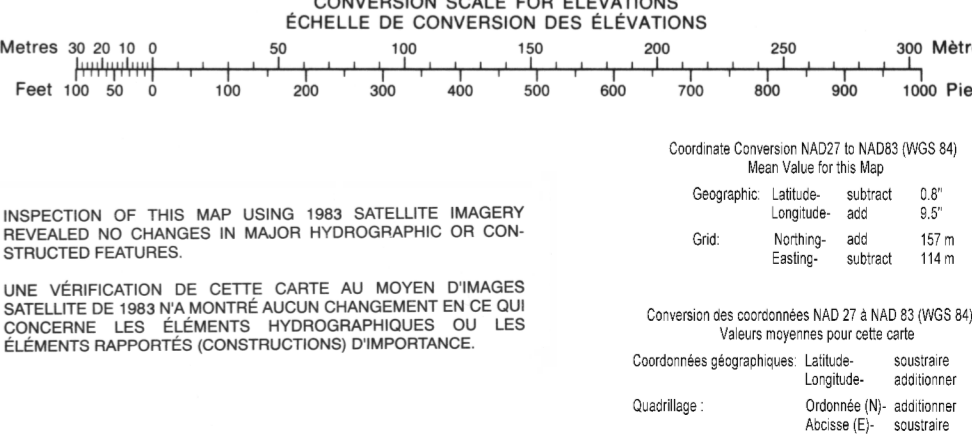

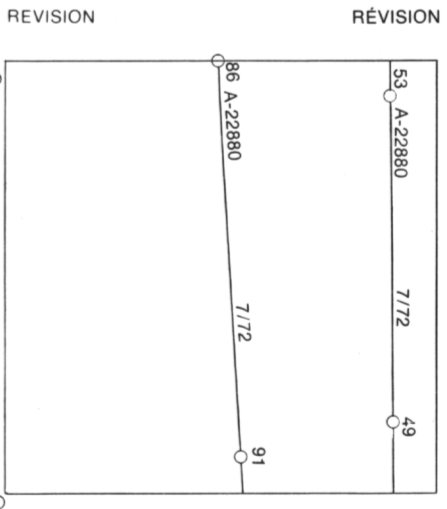
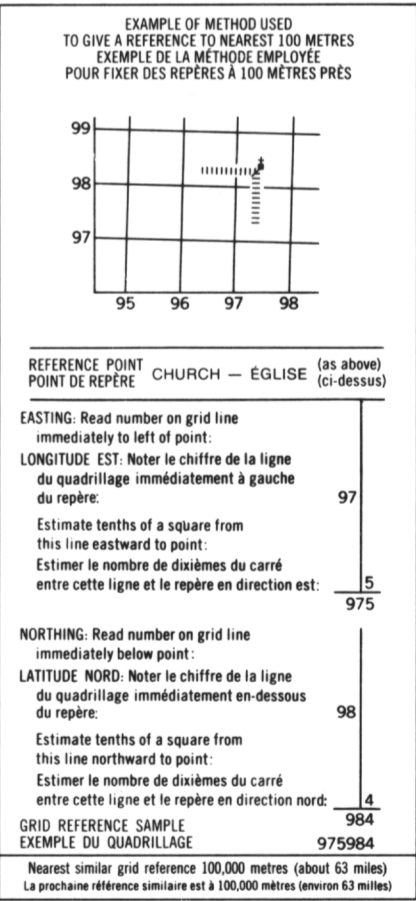
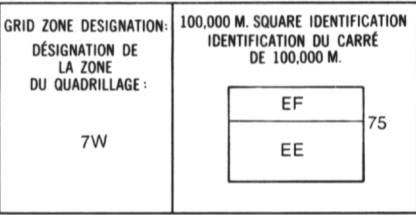
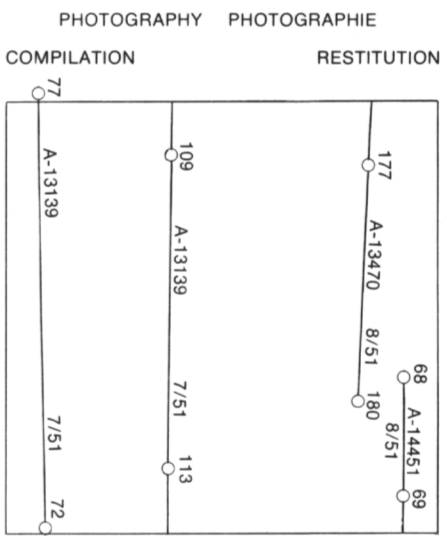


ROADS AND RELATED FEATURES	LEGEND - L�G�NDE
HARD SURFACE, ALL WEATHER	SURFACE DURE, TOUTES SAISONS
LOOSE SURFACE	GRAVIER
CART TRACK, WINTER ROAD OR ROAD UNDER CONSTRUCTION	CHEMIN DE TERRE, D'HIVER OU CHEMIN EN CONSTRUCTION
TRAIL, CUT LINE, PORTAGE	SENTIER, PERC�E, PORTAGE
BUILT-UP AREA	AGGLOM�RATION
RAILWAY, SIDING, STATION, STOP	CHEMIN DE FER, VOIE D'�VITEMENT, GARE, ARR�T
BRIDGE	PONT
SEAPLANE BASE, ANCHORAGE	HYDRO�ROPORT, MOULAGE
LANDMARK FEATURES	POINTS DE REP�RE
HOUSE, BARN	MAISON, GRANGE
CHURCH, SCHOOL	EGLISE, �C�LE
POST OFFICE	BUREAU DE POSTE
HISTORICAL SITE	LIEU HISTORIQUE
TOWERS: FIRE, RADIO	TOURS: FEU, RADIO
WELL, OIL, GAS	PUITS: P�TROLE, GAZ
TANK, OIL, GASOLINE, WATER	R�SERVOIR: P�TROLE, ESSENCE, EAU
TELEPHONE LINE	LIGNE T�L�PHONIQUE
POWER TRANSMISSION LINE	LIGNE DE TRANSPORT D'�NERGIE
MINE	MINE
CUTTING, EMBANKMENT	TRANCH�E, REMBLAI
GRAVEL PIT	FOSSE DE GRAVIER
BOUNDARIES AND SURVEY CONTROL	FRONTI�RES ET POINTS DE R�F�RENCES
INTERNATIONAL, PROVINCIAL, BOUNDARY MONUMENT	INTERNATIONALE, PROVINCIALE, BORNE FRONTI�RE
COUNTY, DISTRICT	COM�T�, DISTRICT
TOWNSHIP, PARISH - SURVEYED - UNSURVEYED	CANTON, PAROISSE - ARPENT� - NON ARPENT�
TOWNSHIP, DLS - SURVEYED, UNSURVEYED - SECTION CORNERS	CANTON, DLS - ARPENT� NON ARPENT� - SECTION ANGULAIRE
MUNICIPALITY	MUNICIPALIT�
INDIAN RESERVE, PARK, ETC	R�SERVE INDIENNE, PARC, ETC
HORIZONTAL SURVEY POINT	REPERE PLANIM�TRIQUE
BENCH MARK	REPERE DE NIVELLEMENT
SPOT ELEVATION, ELEVATION APPROXIMATE	POINT C�TE, �LEVATION APPROXIMATIVE
DRAINAGE AND RELATED FEATURES	DRAINAGE ET OUVRAGES CONNEXES
STREAM, SHORELINE: INDEFINITE	COURS D'EAU, RIVE, IMPRECISE
DIRECTION OF FLOW	DIRECTION DU COURANT
LAKE, INTERMITTENT LAKE	LAC, LAC INTERMITTENT
INUNDATED LAND	TERRAIN INOND�
MARSH, SWAMP (WOODED)	MARAIS, MARECAGE (BOIS�E)
DRY RIVER BED WITH CHANNELS	LIT DE COURS D'EAU TARI AVEC CHENAUX
SAND, ABOVE, IN WATER	SABLE: AU DESSUS, DANS L'EAU
STRING BOG	MARECAGES EN ENFILE
TUNDRA, PONDS, POLYGONS	TOUNDRAS: ETANGS, SOLS POLYгонаUX
RAPIDS, FALLS, RAPIDS	RAPIDES, CHUTES, RAPIDES
FORESHORE FLATS	ESTRANS
ROCK	ROCHE
DAM	BARRAGE
WHARF	QUAI
DITCH	FOSSE
RELIEF FEATURES	RELIEF
CONTOURS	COURBE DE NIVEAU
APPROXIMATE CONTOUR	COURBE DE NIVEAU APPROXIMATIF
DEPRESSION	COURBE DE CUVETTE
ESKER	ESKER
PINGO	PINGO
SAND, SAND DUNES	SABLE, DUNES
PALSA BOG	PALSE
WOODED AREA	R�GION BOIS�E
CLEARED AREA	R�GION DEBOIS�E



CONTOUR INTERVAL 50 FEET WITH 25 FOOT AUXILIARY CONTOURS UP TO 1500 FEET  QUIDISTANCE DES COURBES 50 PIEDS AVEC COURBES AUXILIAIRES DE 25 PIEDS JUSQU'  1500 PIEDS