This document was produced by scanning the original publication.

Ce document est le produit d'une numérisation par balayage de la publication originale.

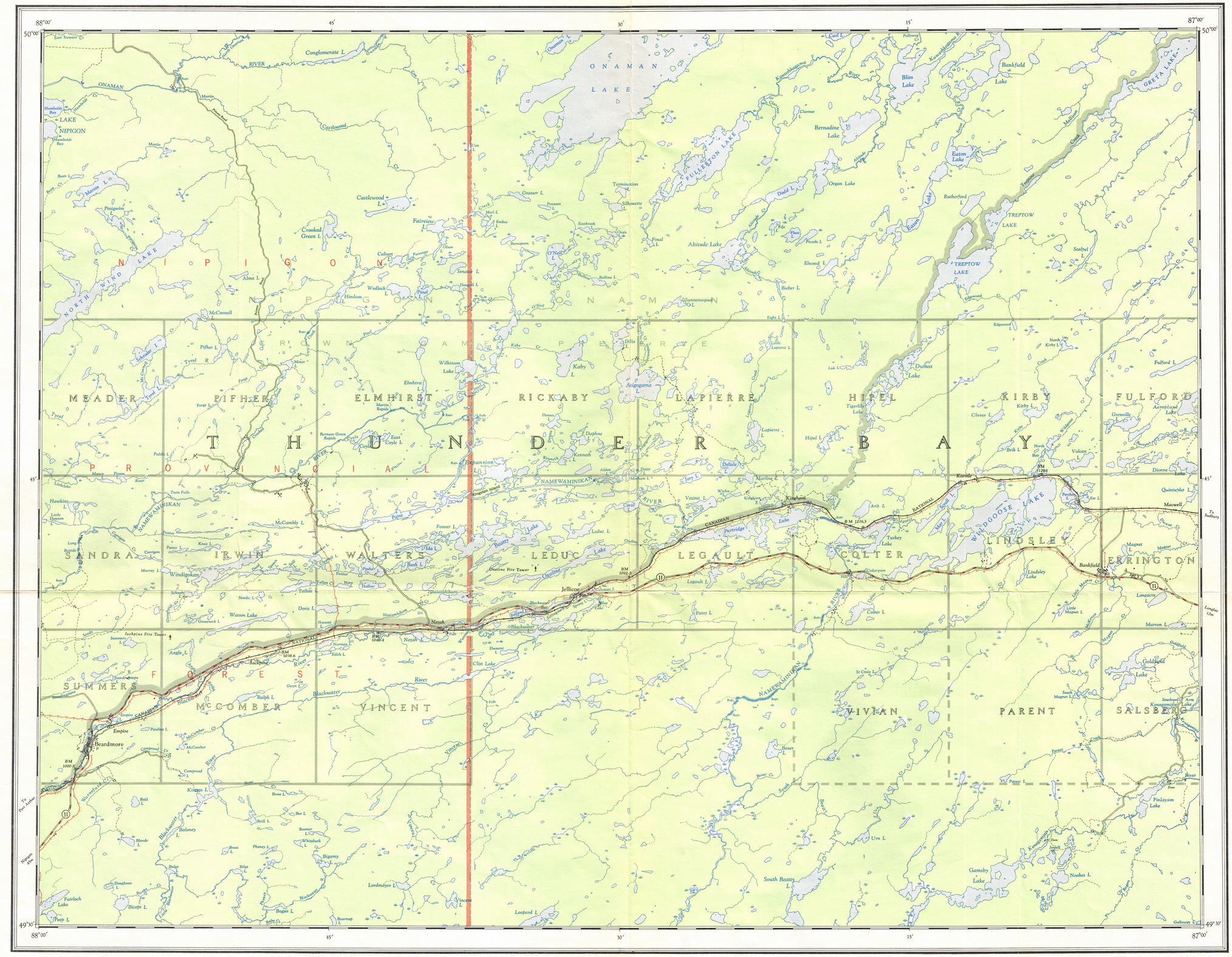


PRELIMINARY MAP

# JELLICOE
## ONTARIO

Scale 1 : 126,720 or 1 Inch to 2 Miles

Miles 1 1/2 0 2 4 6 8 10 Miles

Scale of Kilometres

1 0 2 4 6 8 10 12 14 16

*Drawn and Reproduced by the Army Survey Establishment, Department of National Defence.*
*Compiled from information and aerial photographs taken in 1946 and supplied by the Department of Lands and Forests, Province of Ontario.*
*Published 1952.*

THE DECLINATION OF THE COMPASS NEEDLE, 1952

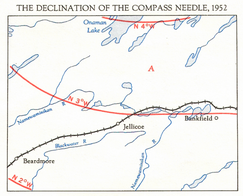


*The declination of the compass needle at any place along a red line is the declination given on that red line. At other places the declination is between those given on the neighbouring red line; thus at the place marked A, the declination is between N. 3° W and N. 4° W. The westerly declinations of the compass needle are increasing 1 minute annually.*

## REFERENCE

| | | |
|---|---|---|
| Railway, | Double Track | Stop / Station |
| ,, | Single Track | |
| Boundary, | County or District | |
| ,, | Township | |
| ,, | Fence, Reserve or Park | |
| ,, | Indian Reserve | |
| Road, | Hard Surface, Heavy Duty | 3 or more Lanes / Partially completed |
| ,, | Hard Surface, Heavy Duty | 2 Lanes / Route No. 12 |
| ,, | Hard Surface, Medium Duty | 3 or more Lanes / 2 Lanes |
| ,, | Loose Surface, Graded and Drained | 3 or more Lanes / Not less than 18ft. wide |
| Other Roads | | Poor condition |
| Trail | | |

## REFERENCE

| | |
|---|---|
| Electric Power Line | |
| Rapids or Falls | River / Falls |
| Swamp or Marsh | |
| Bridge | |
| Dam | |
| Buildings | • |
| Post Office | P |
| Mine or Open Cut | X |
| Spot Height (in Feet) | .851 |
| Bench Mark | ✦B.M. 257.5 |
| Wooded Areas | |

Copies may be obtained from the Map Distribution Office, Department of Mines and Technical Surveys, Ottawa.

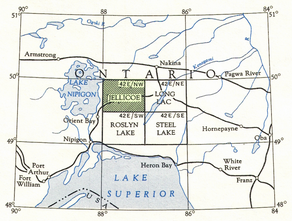


NOTE On the above index the sheets published are shown tinted green

SHEET 42 E/NW
FIRST EDITION

REPRINT JAN 6.71

42 E/NW