

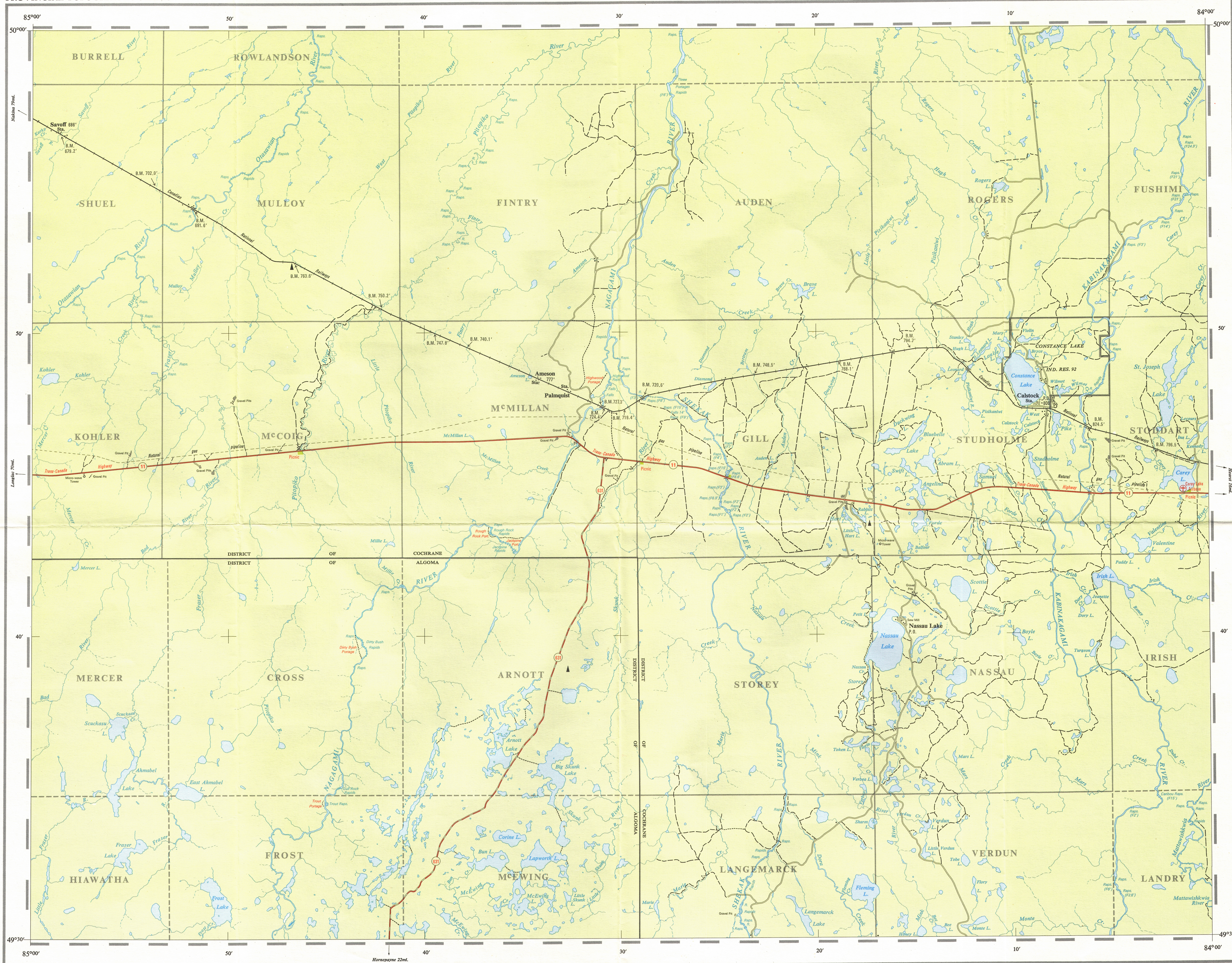
42 F/NE



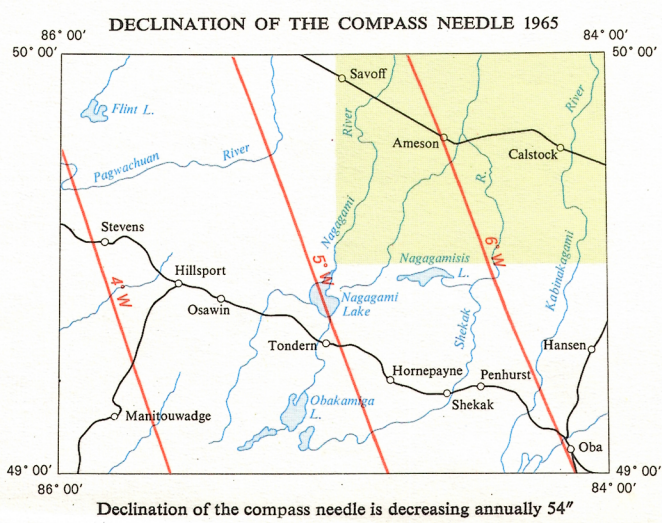
PROVINCE OF ONTARIO
DEPARTMENT OF LANDS AND FORESTS

PROVINCIAL TOPOGRAPHIC SERIES

N.T.S. 42 F/N.E.



Ce document est le produit d'une
numérisation par balayage
de la publication originale.

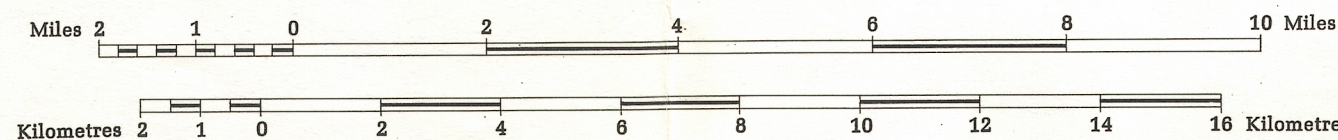


Ontario Forestry Resources Inventory Maps compiled from air photographs shown in 1961 were used for the base of this map. Revised to 1966
Transverse Mercator Projection

Kings Highway	11
Secondary Highway	11
Other Road	—
Earth Road ; Trail or Portage	—
Stn.	Sta.
Railway	—
International Boundary	—
Provincial Boundary	—
County or District Boundary	—
Township Boundary	—
Park Boundary	—
Reserve Boundary	—
Building	—
Post Office	P.O.
Lookout Tower	—

CALSTOCK
ONTARIO

Scale 1:128,720 or 1 Inch to 2 Miles



For Department of Lands and Forests administrative purposes,
the area covered by this map is within the District of Kapuskasing
with District Forester's Office located at Kapuskasing.

Cartography by LANDS AND SURVEYS BRANCH,
ONTARIO DEPARTMENT OF LANDS AND
FORESTS, Parliament Building, Toronto, from which
additional copies of this map may be obtained.

Power transmission line	—
Electric generating station	W.P.
Natural gas station	—
Horizontal control point	1070
Mine	—
Rapids, falls, dam	—
Intermittent stream	—
Marsh or Swamp	—
Inundated land	—
Picnic site	—
Camping site	—
Airfield	—
Seaplane base	—

