

Ce document est le produit d'une numérisation par balayage de la publication originale.

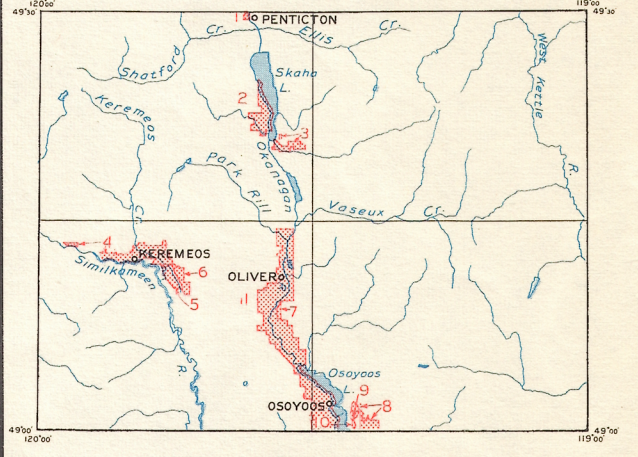
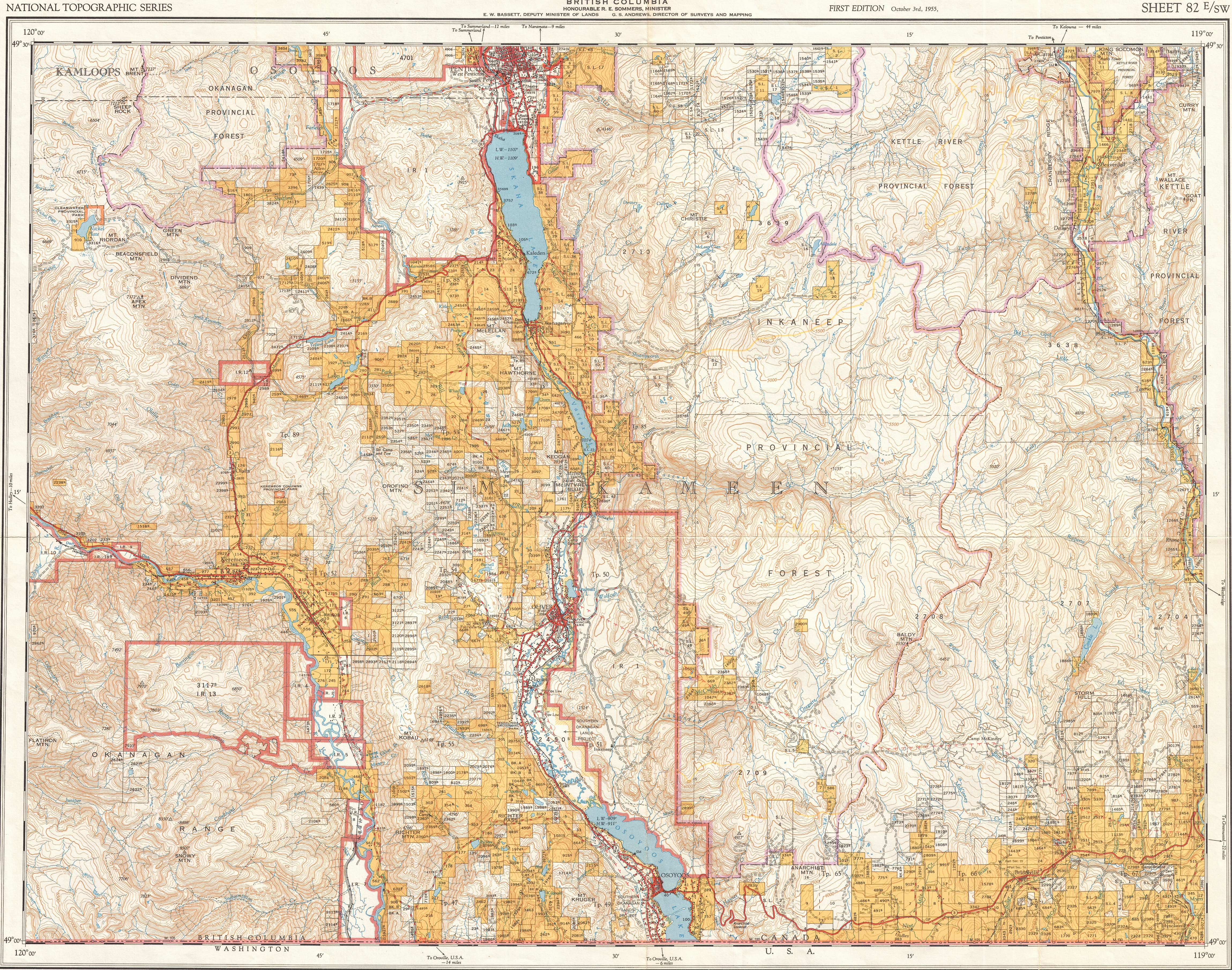


DEPARTMENT OF LANDS AND FORESTS  
BRITISH COLUMBIA

HONOURABLE R. E. SOMMERS, MINISTER  
E. W. BASSETT, DEPUTY MINISTER OF LANDS  
G. S. ANDREWS, DIRECTOR OF SURVEYS AND MAPPING

FIRST EDITION October 3rd, 1955

SHEET 82 E/SW



IRRIGATION DISTRICTS - Within Map Area  
1. New British Columbia Irrigation District  
2. Kootenai Irrigation District  
3. Okanagan Falls  
4. Kootenai  
5. Creston  
6. Penticton  
7. Blackfoot  
8. Osoyoos  
9. Endicott  
10. Boundary Line  
11. Southern Okanagan Lands Project

Produced by the Survey and Mapping Branch, Department of Lands and Forests, British Columbia, 1954-55. Air photos by B. C. Government, 1951 and 1953. Planimetry from Inertial Maps, 1953. Contours from Topographic Survey 1914-29.

**ADMINISTRATION**  
DIVISIONS, DISTRICTS, AND OFFICES COVERING MAP AREA

**MINING DIVISIONS AND OFFICES**  
Greenwood - Gold Commissioner, Grand Forks  
Sub-Recorder, Beveridge  
Sub-Recorder, Greenwood  
Sub-Recorder, Oliver  
Osoyoos - Gold Commissioner, Penticton  
Sub-Recorder, Keremeos  
Sub-Recorder, Oliver

**LAND RECORDING DISTRICT AND OFFICE**  
Similkameen - Penticton  
Building  
Hospital  
Cemetery  
Radio Range  
Government Agent - Penticton  
Sub-Office, Oliver

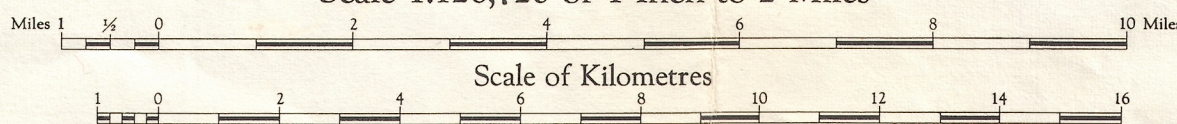
REFERENCE

Lands alienated or covered by applications under the Land Act  
Surveyed Timber Lease or License  
Indian Reserve  
Government Reserve  
Land Owner Boundary  
Forest Management License  
Park Boundary  
Provincial Forest Boundary  
Municipality  
Forest Service Lookout  
Post Office  
School  
Church  
Building  
Hospital  
Cemetery  
Radio Range  
International Boundary and Monument



PENTICTON  
BRITISH COLUMBIA

Scale 1:126,720 or 1 Inch to 2 Miles

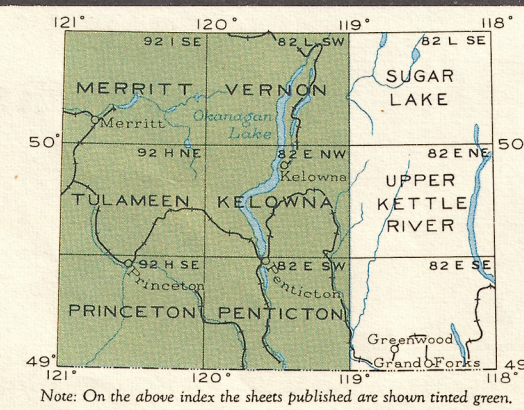


Magnetic Declination 22°36' East at centre of map, 1955  
Decreasing 4 minutes annually.  
W. R. YOUNG, CHIEF GEOGRAPHER

REFERENCE

Road, Hard Surface, All Weather  
Road, Loose Surface, All Weather  
Loose Surface, Less than 2 Lanes  
Trail  
Railway  
Telephone Line  
Electric Power Line  
Horizontal Control Station  
Contour (Interval 100 feet)  
Elevation in feet above mean sea-level  
Intermittent Stream  
Swamp or Marsh  
Dam  
Water Tank  
Saw Mill  
Mile Post  
Mine  
Crested Pt.  
Customs Office

Universal Transverse Mercator Projection



Mineral Claims are not shown on this sheet  
Note: On the above index the sheets published are shown in green.

PENTICTON, B. C.  
SHEET 82 E/SW  
FIRST EDITION

82 E/SW