

This document was produced  
by scanning the original publication.  
Ce document est le produit d'une  
numérisation par balayage  
de la publication originale.



DEPARTMENT OF LANDS AND FORESTS  
BRITISH COLUMBIA  
HONOURABLE R. G. WILLISTON, MINISTER  
E. W. BASSETT, DEPUTY MINISTER OF LANDS  
G. S. ANDREWS, DIRECTOR OF SURVEYS AND MAPPING

PRELIMINARY EDITION August, 1956

SHEET 82 K/sw

NATIONAL TOPOGRAPHIC SERIES



Produced by Surveys and Mapping Branch, Department of Lands and Forests,  
British Columbia, 1956. Air photos by B.C. Government 1951-52.

ADMINISTRATION  
DIVISIONS, DISTRICTS, AND OFFICES COVERING MAP AREA

MINING DIVISIONS AND OFFICES

Revelstoke - Child Commissioner Revelstoke  
Sub-Recorder, Beaton

Slocan Sub-Recorder, New Denver

LAND RECORDING DISTRICT AND OFFICES

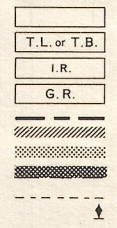
Kaslo-Kaslo  
Revelstoke-Revelstoke

Nearest GOVERNMENT AGENTS to map area

Revelstoke  
Sub-Agent - New Denver

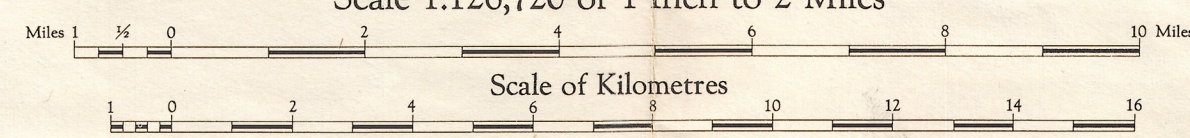
REFERENCE

Lands allocated or covered by application  
under the Land Act  
Surveyed Timber Lease, License, or Berth  
Indian Reserve  
Government Reserve  
Land Owner Boundary  
Forest Management License  
Provincial Forest Boundary  
Park Boundary  
Municipality  
Forest Service Lookout



NAKUSP  
BRITISH COLUMBIA

Scale 1:126,720 or 1 Inch to 2 Miles

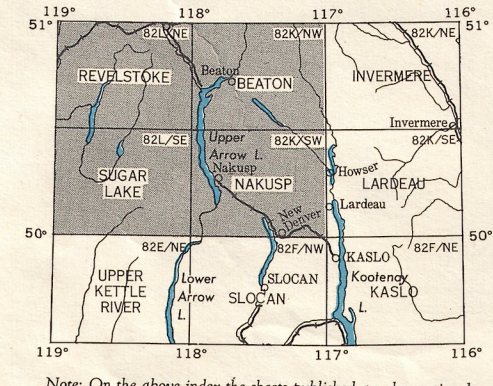


Magnetic Declination 23°00' East at centre of map, 1956.  
Decreasing 4 minutes annually.  
W. H. YOUNG, CHIEF GEOGRAPHER

REFERENCE

Road, Main  
Road, Secondary  
Railway  
Horizontal Control Station  
Swamp or Marsh  
Clearing, Snow or Ice  
Post Office  
School  
Hospital

Universal Transverse Mercator Projection



Note: On the above index the sheets published are shown shaded

NAKUSP, B.C.  
SHEET 82 K/sw  
PRELIMINARY EDITION

82 K/sw