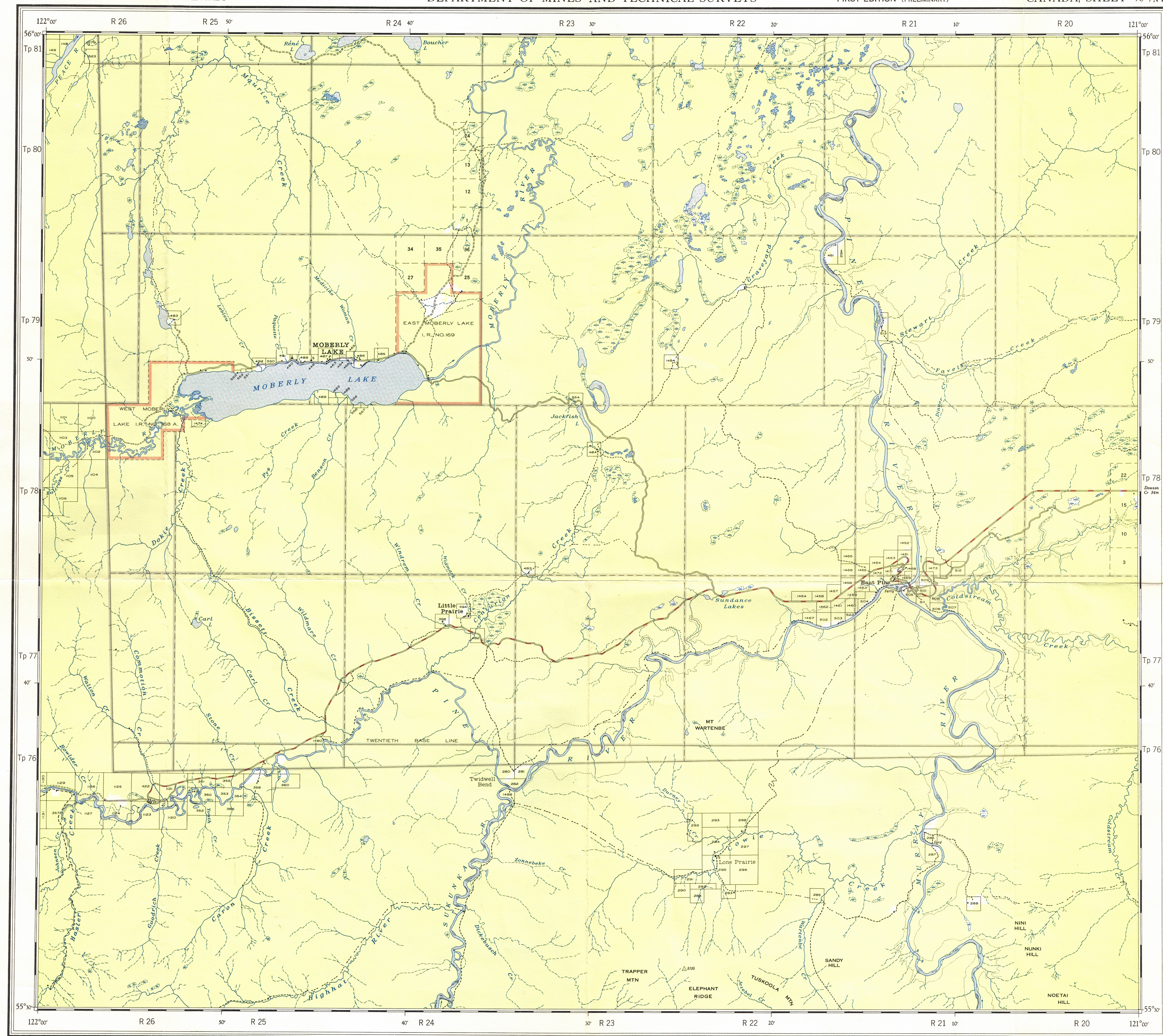


This document was produced
by scanning the original publication.
Ce document est le produit d'une
numérisation par balayage
de la publication originale.



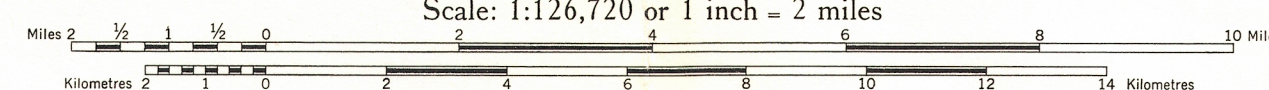
Published by the Surveys and Mapping Branch 1951.
Surveyed by the Topographical Survey in 1942 and in 1947.
Compiled by the Topographical Survey from air photographs
taken in 1945 by the Royal Canadian Air Force.
Magnetic Declination 28° 50' East at centre of sheet, 1950. The
declination of the compass needle is decreasing 5 minutes annually.
Lithographed and printed by the Army Survey Establishment, R.C.E.,
Department of National Defence.
Copies may be obtained from the Map Distribution Office,
Department of Mines and Technical Surveys, Ottawa.

REFERENCE

Road, loose surface, graded and drained	Not less than 14 feet wide
Other roads	Four foot wide
Trail	Four foot wide
Pack trail, position approximate	
Bridge	
Boundary, Township surveyed	
Boundary, Township unsurveyed	
Section line	
Settlement lot and number	360
Boundary, Indian Reserve	
Triangulation Station	

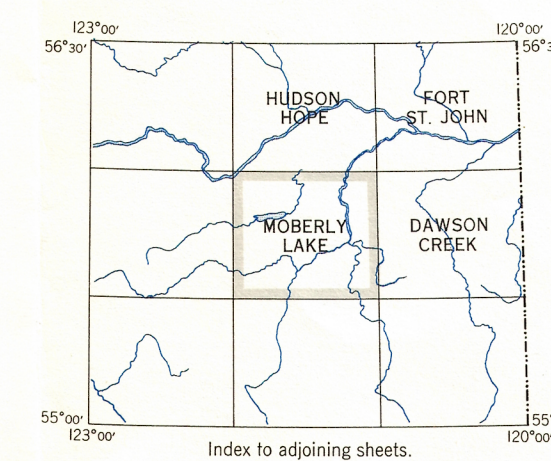
MOBERLY LAKE
BRITISH COLUMBIA

Scale: 1:126,720 or 1 inch = 2 miles



REFERENCE

Building	School
Church	Post Office
Edge of valley	
Height in feet above mean sea level	5225
Stream, intermittent	
Stream, position approximate	
Lake, non-permanent	
Fall or rapid	
Marsh or swamp	
Sand	
Rock, reef or small island	
Wooded area	



93 P/W