

Ce document est le produit d'une numérisation par balayage de la publication originale.

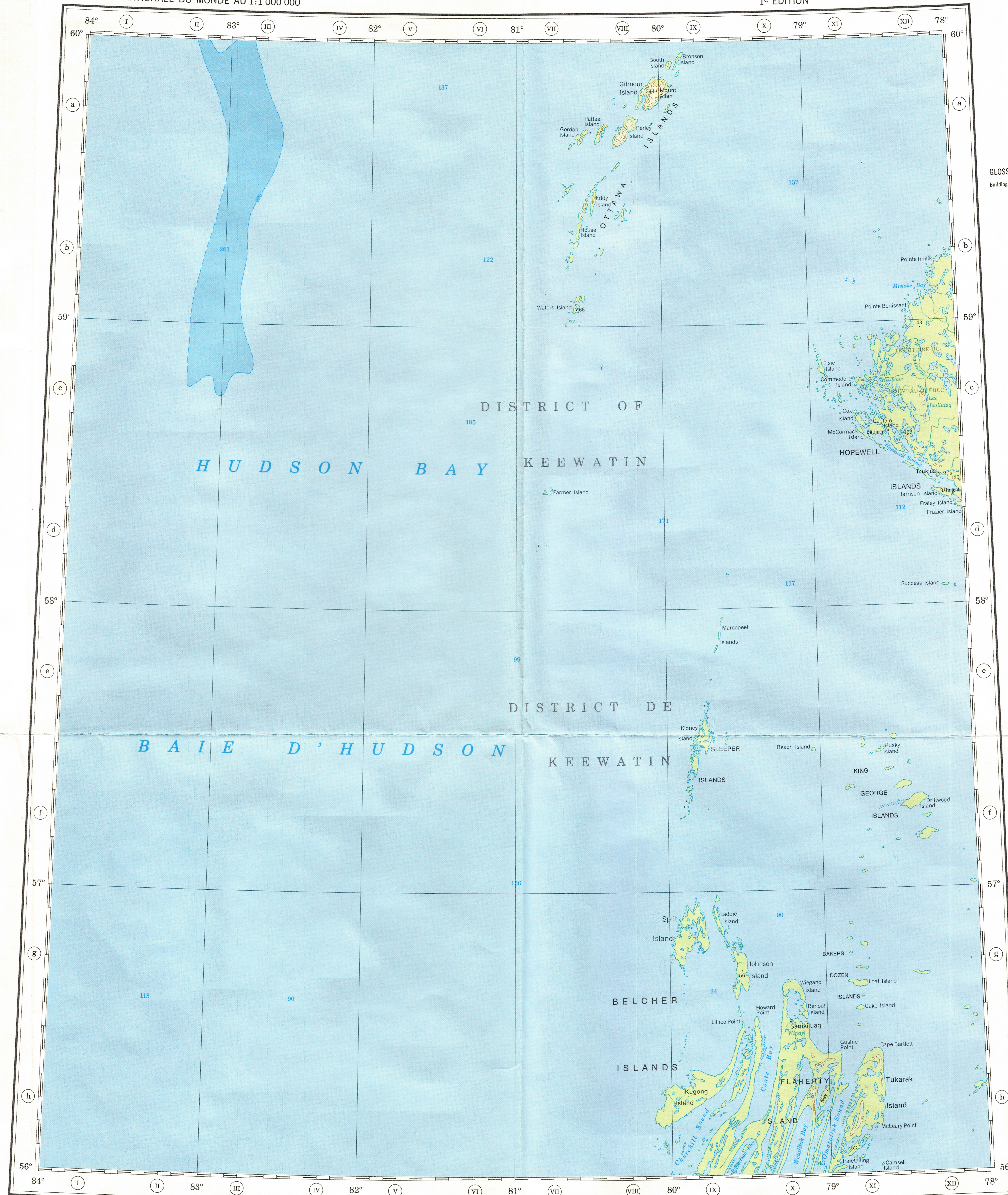
This document was produced by scanning the original publication.

INTERNATIONAL MAP OF THE WORLD 1:1 000 000  
CARTE INTERNATIONALE DU MONDE AU 1:1 000 000

# OTTAWA ISLANDS

EDITION 1  
1<sup>re</sup> ÉDITION

NO-17

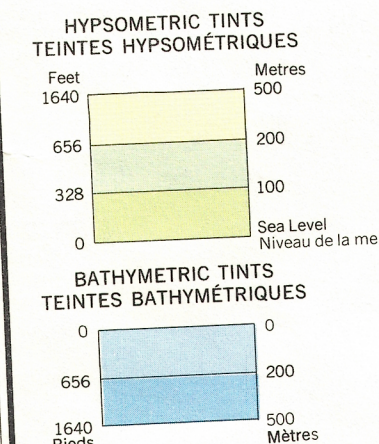


## GLOSSARY

Building .....

## GLOSSAIRE

Bâtiment .....

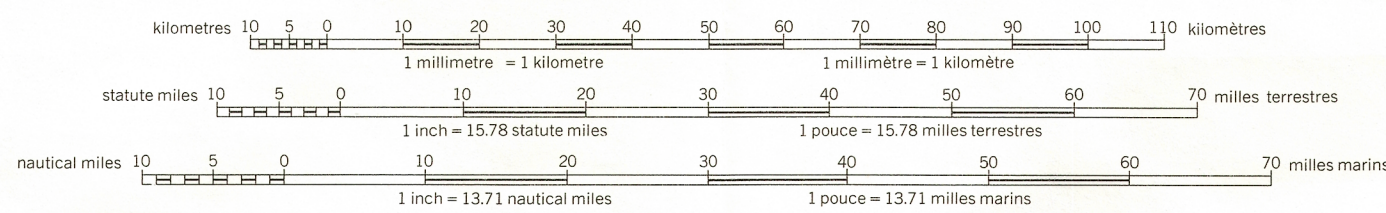


Compiled in 1976 by the Surveys and Mapping Branch,  
Department of Energy, Mines and Resources, Ottawa, Canada.  
Printed 1976.  
Compiled from  
Department of Energy, Mines and Resources, Canada  
Topographic maps 1:250 000  
Bathymetry by the Canadian Hydrographic Service.  
Off-shore islands lie within the District of Keewatin,  
Northwest Territories.  
Special Edition - Partial names update 1982.

Lambert Conformal Conic Projection

Projection conique conforme de Lambert

SCALE 1:1 000 000 ÉCHELLE



## REFERENCE

Tidal flats .....

Sand .....

Contours (in metres) .....

Bathymetric lines (in metres) .....

## LÉGENDE

Bancs découverts à marée basse .....

Sable .....

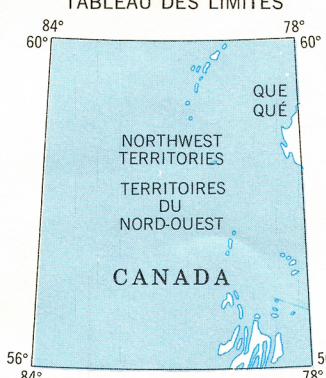
Courbes de niveau (en mètres) .....

Courbes bathymétriques (en mètres) .....

Copies of this map may be obtained from the Canada Map Office, Energy,  
Mines and Resources Canada, Ottawa, or your nearest map dealer.  
© Canada Copyrights Reserved 1976

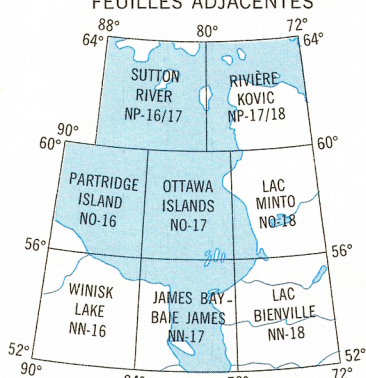
## INDEX TO BOUNDARIES

TABLÉAU DES LIMITES



## ADJOINING SHEETS

FEUILLES ADJACENTES



## REFERENCE

Town, population under 500 .....

Rock .....

Elevation (in metres) .....

Depth (in metres) .....

## LÉGENDE

Ville, moins de 500 habitants .....

Rocher .....

Altitude (en mètres) .....

Profondeur (en mètres) .....

Ces cartes sont en vente au Bureau des cartes du Canada, Énergie,  
Mines et Ressources Canada, Ottawa, ou chez le vendeur le plus près.  
© Canada 1976, tous droits réservés

OTTAWA ISLANDS NO-17

OTTAWA ISLANDS  
NO-17