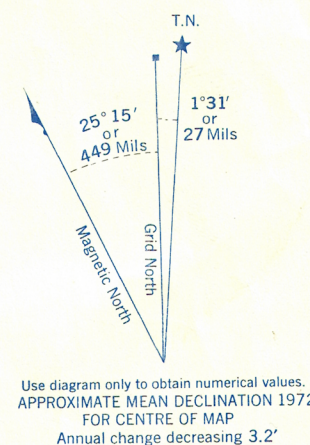





This document was produced
by scanning the original publication.
Ce document est le produit d'une
numérisation par balayage
de la publication originale.



Use diagram only to obtain numerical values.
APPROXIMATE MEAN DECLINATION 1972
FOR CENTRES OF MAP
Annual change decreasing 3.2'

GRID ZONE IDENTIFICATION	
GRID ZONE DESIGNATION	100,000 M. SQUARE IDENTIFICATION
22 T	CH

TO GIVE A REFERENCE TO NEAREST 100 METRES
EXAMPLE: BUILDING
EASTING: Read number on grid line immediately to left of point. Estimate tenths of a square from this line eastward to point. 42 429
NORTHING: Read number on grid line immediately below point. Estimate tenths of a square from this line northward to point. 56 565
MILITARY GRID REFERENCE: 429565
Nearest similar grid reference 100,000 metres (about 62 miles)

ONE THOUSAND METRE
UNIVERSAL TRANSVERSE MERCATOR GRID
ZONE 22

Produced by the SURVEYS AND MAPPING BRANCH,
DEPARTMENT OF ENERGY, MINES AND RESOURCES.
Updated from aerial photographs taken in 1970. Culture
check 1971. Printed 1973.

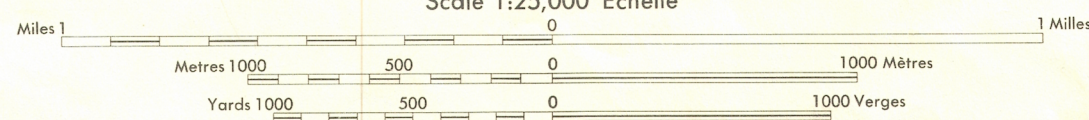
Copies may be obtained from the Canada Map Office,
Department of Energy, Mines and Resources, Ottawa,
or your nearest map dealer.

© Canada Copyrights Reserved 1973

SEAL COVE

HARBOUR MAIN DISTRICT
NEWFOUNDLAND

Scale 1:25,000 Échelle



Roads:	Routes:	Contours:
hard surface, all weather.....	pavée, toute saison.....	more than 2 lanes.....
hard surface, all weather.....	pavée, toute saison.....	2 lanes.....
loose or stabilized surface, all weather.....	gravier aggloméré, toute saison.....	2 lanes or more.....
loose surface, dry weather.....	de gravier, période sèche.....	2 lanes or plus.....
cart track.....	de terre.....	moins de 2 voies.....
trail or portage.....	sentier ou portage.....	moins de 2 voies.....
Railway, normal gauge, single track.....	Chemin de fer, voie unique (écartement normal).....	
Horizontal control point, with elevation.....	Point géodésique, avec cote.....	
Bench mark, with elevation.....	Repère de nivellement, avec cote.....	
Spot elevation, precise.....	Point coté, précis.....	
Mine or open cut.....	Mine ou fosse à ciel ouvert.....	

CONTOUR INTERVAL: 25 FEET
Elevations in Feet above Mean Sea Level
North American Datum 1927
Transverse Mercator Projection

ÉQUIVALENCES DES COURBES 25 PIEDS
Élevations en pieds au-dessus du niveau moyen de la mer
Système de référence géodésique nord-américain, 1927
Projection transverse de Mercator

Building.....	Bâtiment.....	Church.....	Église.....
School.....	École.....	Post Office.....	Bureau de poste.....
Cemetery.....	Cimetière.....	Navigation Light.....	Feu de navigation.....
Rock, bare or awash.....	Roche, nue ou à fleur d'eau.....	Power transmission line.....	Ligne de transport d'énergie.....
River with bridge.....	Rivière avec pont.....	Rapids, Falls, large small.....	Rapides, Chutes, grands, petits.....
Lake intermittent, indeterminate.....	Lac intermittent, rive imprécise.....	Marsh or Swamp.....	Marais ou marécage.....
Depression contours.....	Courbes de cuvette.....	Trees.....	Arbres.....
Woods.....	Bois.....	Vineyard, Orchard.....	Vignoble, Verger.....

TABLEAU D'ASSEMBLAGE DU SYSTÈME NATIONAL DE RÉFÉRENCE CARTOGRAPHIQUE		
53°15' 00"	52°52' 30"	47°57' 30"
1 N/1b	1 N/1a	1 N/1d
1 N/6g	1 N/6h	1 N/7e
1 N/5b	1 N/5a	1 N/7d
53°15' 00"	52°52' 30"	47°57' 30"

SEAL COVE
1 N/6h
EDITION 2