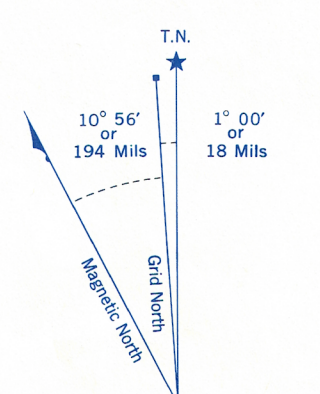


Refer to
this map as:

31 C/8e
EDITION 2 MCE
SERIES A 851

CONVERSION SCALE FOR ELEVATIONS



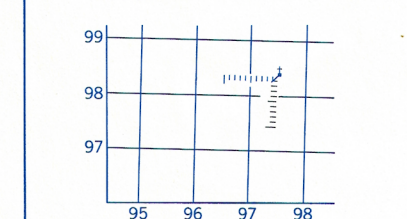
Use diagram only to obtain numerical values.
APPROXIMATE MEAN DECLINATION 1972
FOR CENTRE OF MAP
Annual change increasing 0.4"

ONE THOUSAND METRE
UNIVERSAL TRANSVERSE MERCATOR GRID
ZONE 18

GRID ZONE DESIGNATION	100,000 M. SQUARE IDENTIFICATION
18T	UE

EXAMPLE OF METHOD USED
TO GIVE A REFERENCE TO NEAREST 100 METRES

THE FOLLOWING GRID REFERENCE IS A SIMPLE ONE
AND DOES NOT REFER TO A POINT ON THE MAP



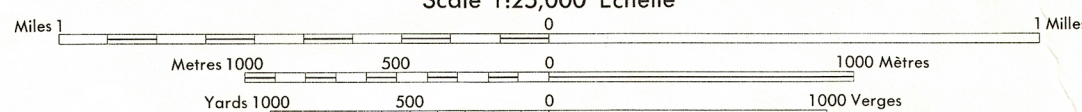
REFERENCE POINT	CHURCH (as above)
EASTING: Read number on grid line immediately to left of point	97
Estimate tenths of a square from this line eastward to point	97.5
NORTHING: Read number on grid line immediately below point	98
Estimate tenths of a square from this line northward to point	98.4
EXAMPLE MILITARY GRID REFERENCE	97984
Nearest similar grid reference	100,000 metres (about 63 miles)

Produced by the SURVEYS AND MAPPING BRANCH,
DEPARTMENT OF ENERGY, MINES AND RESOURCES.
Updated from aerial photographs taken in 1969. Culture check
1970. Printed 1972.
Copies may be obtained from the Map Distribution Office,
Department of Energy, Mines and Resources, Ottawa.
© Canada Copyrights reserved 1972

INVERARY

FRONTENAC COUNTY
ONTARIO

Scale 1:25,000 Échelle



CONTOUR INTERVAL 25 FEET
Elevations in Feet above Mean Sea Level
North American Datum 1987
Transverse Mercator Projection

ÉQUIDISTANCE DES COURBES 25 PIEDS
Élevations en pieds au-dessus du niveau moyen de la mer
Système de référence géodésique nord-américain 1987
Projection transverse de Mercator

Building	Bâtiment	Church	Église
School	École	Post Office	Bureau de poste
Cemetery	Cimetière	Navigation Light	Feu de navigation
Rock, bare or awash	Roche, nue ou à fleur d'eau		
Power transmission line	Ligne de transport d'énergie		
River with bridge	Rivière avec pont		
Rapids, Falls, large, small	Rapides, Chutes, grands, petits		
Lake intermittent, indefinite	Lac intermittent, rive imprécise		
Marsh or Swamp	Marais ou marécage		
Depression contours	Courbes de cuvette		
Freest	Arbres		
Woods	Bois		
Vineyard, Orchard	Vignoble, Verger		

TABLEAU D'ASSIMILAGE DU SYSTÈME NATIONAL
DE RÉFÉRENCE CARTOGRAPHIQUE

31 C/10a	31 C/9d	31 C/9c
31 C/7h	31 C/8e	31 C/8f
31 C/7a	31 C/8d	31 C/8c

INDEX TO ADJOINING MAPS OF
THE NATIONAL TOPOGRAPHIC SYSTEM

INVERARY
31 C/8e
EDITION 2