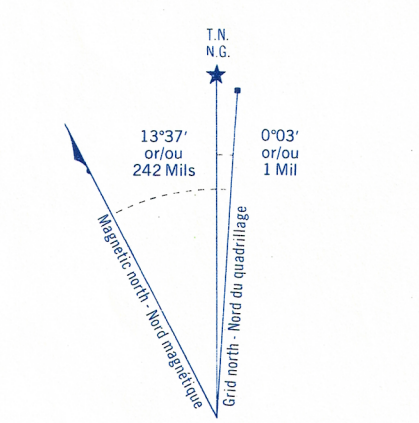




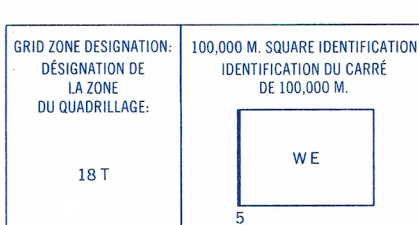
Ce document est le produit d'une numérisation par balayage de la publication originale.

This document was produced by scanning the original publication.

Military users, refer to this map as: **SERIES A 851**
MAP 31 G/2d & 31 B/15e
ÉDITION 2 MCE ÉDITION



ONE THOUSAND METRE
UNIVERSAL TRANSVERSE MERCATOR GRID
ZONE 18
QUADRILLAGE DE MILLE MÈTRES
TRANSVERSE UNIVERSEL DE MERCATOR



REFERENCE POINT
POINT DE RÉFÉRENCE
CHURCH - ÉGLISE
EASTING: Read number on grid line immediately to left of point.
LONGITUDE EST: Note the number of the square of the quadrangle immediately to the left of the point.
Estimate tenths of a square from this line eastward to point.
Estimate the number of tenths of the square from this line northward to point.
Estimate the number of tenths of the square from this line westward to point.
Estimate the number of tenths of the square from this line southward to point.
GRID REFERENCE: 975984
REFERENCE AU QUADRILLAGE: 975984
La prochaine référence similaire est à 100,000 mètres (environ 62 milles).

Produced by the SURVEYS AND MAPPING BRANCH, DEPARTMENT OF ENERGY, MINES AND RESOURCES. Updated from aerial photographs taken in 1974. Culture check 1975. Information current as of 1975.

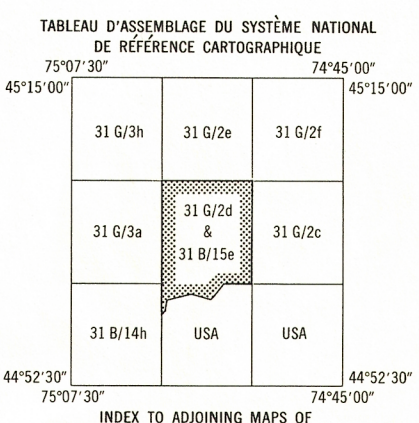
Copies may be obtained from the Canada Map Office, Department of Energy, Mines and Resources, Ottawa, or your nearest map dealer.

© Canada Copyrights Reserved 1976

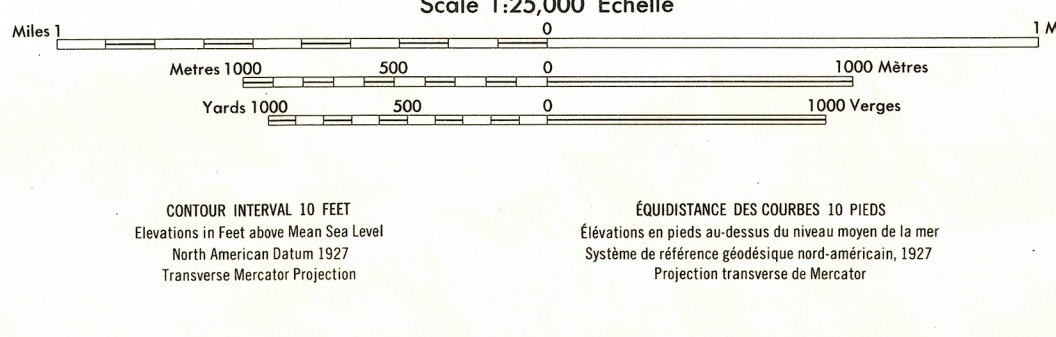
Établi par la DIRECTION DES LEVÉS ET DE LA CARTOGRAPHIE, MINISTÈRE DE L'ÉNERGIE, DES MINES ET DES RESSOURCES. Mise à jour à l'aide de photographies aériennes prises en 1974. Vérification des ouvrages en 1975. Renseignements à jour en 1975.

Ces cartes sont en vente au Bureau des Cartes du Canada, ministère de l'Énergie, des Mines et des Ressources, Ottawa, ou chez le vendeur le plus près.

© Canada 1976, tous droits réservés



Roads:
hard surface, all weather.....
hard surface, all weather.....
loose or stabilized surface, all weather.....
loose surface, dry weather.....
car track.....
trail, cut line or portage.....
Railway, normal gauge, single track.....
Horizontal control point, with elevation.....
Bench mark, with elevation.....
Spot elevation, precise.....
Mine or open cut.....



Building.....
School.....
Cemetery.....
Rock, bare or awash.....
Power transmission line.....
River with bridge.....
Rapid, falls, large, small.....
Lake intermittent, indefinite.....
Marsh or Swamp.....
Depression contour.....
Trees.....
Woods.....
Vineyard, Orchard.....

LONG SAULT
31 G/2d & 31 B/15e
EDITION 2
AMS 6074 (1) SW
SERIES V 821