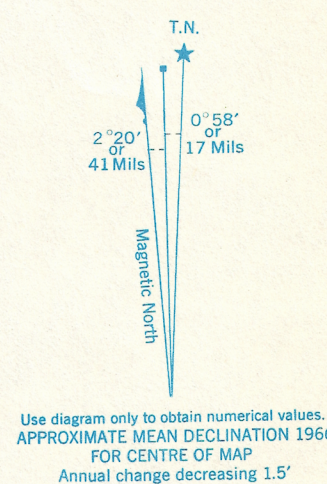
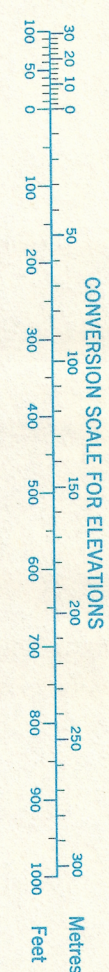


This document was produced
by scanning the original publication.
Ce document est le produit d'une
numérisation par balayage
de la publication originale.



GRID ZONE DESIGNATION	100,000 M. SQUARE IDENTIFICATION
17 T	LS

TO GIVE A REFERENCE TO NEAREST 100 METRES	
EXAMPLE	BUILDING
EASTING: Read number on grid line immediately to left of point. Estimate tenths of a square from this line eastward to point.	78 5 785
NORTHING: Read number on grid line immediately below point. Estimate tenths of a square from this line northward to point.	57 9 579
MILITARY GRID REFERENCE	785579

Nearest similar grid reference 100,000 metres (about 63 miles)


ONE THOUSAND METRE
UNIVERSAL TRANSVERSE MERCATOR GRID
ZONE 17

Produced by the SURVEYS AND MAPPING BRANCH, DEPARTMENT OF ENERGY, MINES AND RESOURCES. Information depicted current as of 1965.

Copies may be obtained from the Map Distribution Office, Department of Energy, Mines and Resources, Ottawa.

WHEATLEY ONTARIO

SCALE 1:25,000 ÉCHELLE



CONTOUR INTERVAL 10 FEET
Elevations in Feet above Mean Sea Level
Transverse Mercator Projection
North American Datum 1927

ÉQUIDISTANCE DES COURBES 30 PIEDS
Élévations en pieds au-dessus du niveau moyen de la mer
Projection transverse de Mercator
Réseau géodésique nord-américain unifié 1927

Roads:	Routiers:
hard surface, all weather	route pavée, toute saison
loose or stabilized surface, all weather	route de gravier, période sèche
loose surface, dry weather	route de gravier, période humide
cart track	sentier ou portage
trail or portage	chemin de fer, voie unique (écarterment normal)
Railway, normal gauge, single track	chemin de fer, voie double (écarterment normal)
Horizontal control point, with elevation	Poin. géodésique avec cote
Bench mark, with elevation	Bench. de nivellement, avec cote
Spot elevation; precise, approximate	Poin. coté; précis, approximatif
Mine or Open cut	Mine ou fosse à ciel ouvert

Building	Édifice
School	École
Cemetery	Cimetière
Rock; bare or washed, submerged	Roche, nue ou à fleur d'eau, submergée
Power transmission line	Ligne de transport d'énergie
River with bridge	Rivière avec pont
Stream, intermittent or dry	Cours d'eau intermittent, ou à sec
Lake, intermittent, indefinite	Lac intermittent, ruisseau impérial
Marsh or Swamp	Marais ou marécage
Depression contours	Courbes de cuvette
Trees	Arbres
Woods	Bols

TABLEAU D'ASSEMBLAGE DU SYSTÈME NATIONAL DE RÉFÉRENCE CARTOGRAPHIQUE		
40 J/2b	40 J/1e	40 J/1f
	40 J/1d	
40 J/2a		
40 J/1h		