

Ce document est le produit d'une numérisation par balayage de la publication originale.

This document was produced by scanning the original publication.

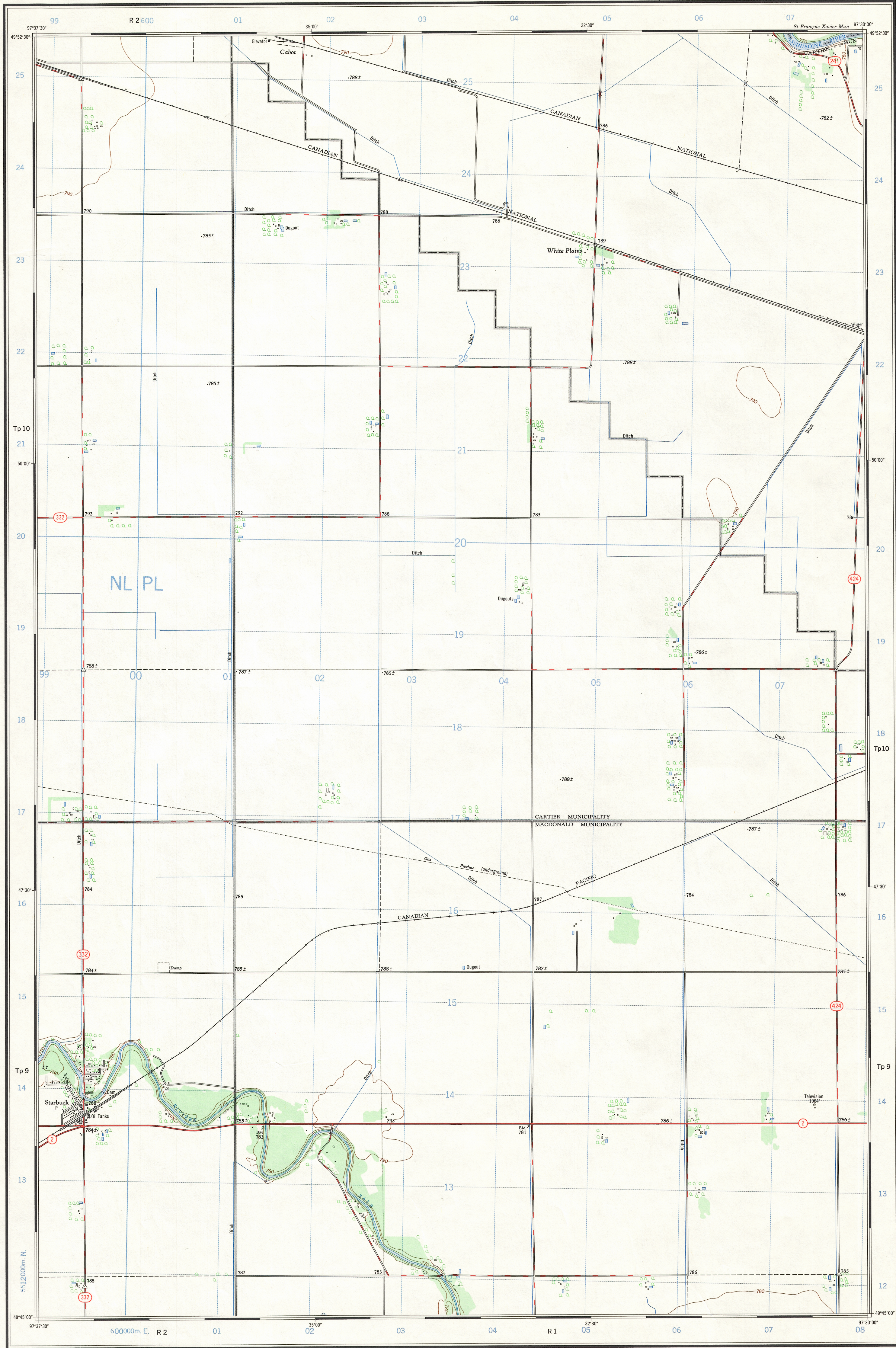
62 H/13a

1:25,000

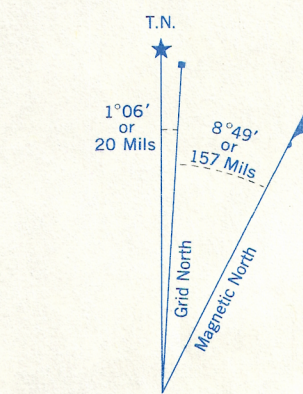
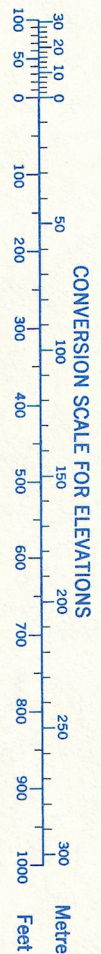
CANADA

EDITION 2

62 H/13a

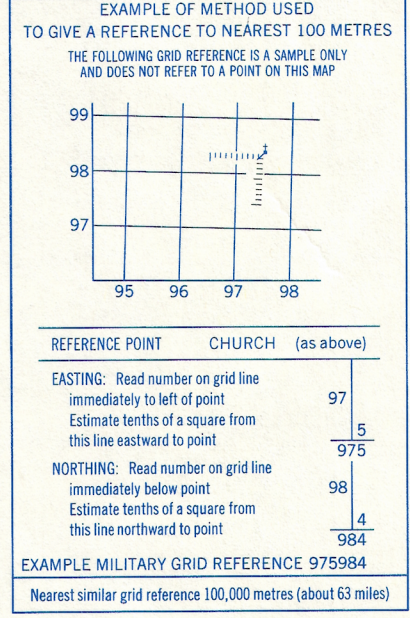
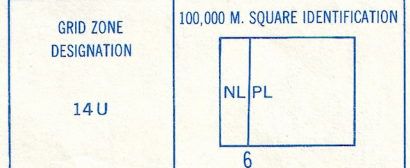


Refer to this map as: 62 H/13a EDITION 2 MCE SERIES A 841



Use diagram only to obtain numerical values. APPROXIMATE MEAN DECLINATION 1969 FOR CENTRE OF MAP. Annual change decreasing 1.2"

ONE THOUSAND METRE
UNIVERSAL TRANSVERSE MERCATOR
GRID
ZONE 14



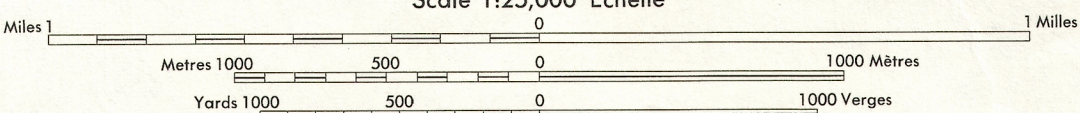
First edition map updated by the SURVEYS AND MAPPING BRANCH, DEPARTMENT OF ENERGY, MINES AND RESOURCES. Information depicted current as of 1969. Printed 1972.

Copies may be obtained from the Map Distribution Office, Department of Energy, Mines and Resources, Ottawa.

© Canada Copyrights reserved 1972

STARBUCK
WEST OF PRINCIPAL MERIDIAN - OUEST DU MÉRIDIEN PRINCIPAL
MANITOBA

Scale 1:25,000 Échelle



CONTOUR INTERVAL 10 FEET
Elevations in Feet above Mean Sea Level
North American Datum 1927
Transverse Mercator Projection

ÉQUIDISTANCE DES COURBES 10 PIEDS
Élévations en pieds au-dessus du niveau moyen de la mer
Système de référence géodésique nord-américain, 1927
Projection transverse de Mercator

Building	Bâtiment	Church	Église
School	École	Post Office	Bureau de poste
Cemetery	Cimetière	Navigation Light	Feu de navigation
Rock, bare or wash	Roches, nues ou à fleur d'eau	River with bridge	Rivière avec pont
Power transmission line	Ligne de transport d'énergie	Rapids, Falls, large, small	Rapides, Chutes, grands, petits
Lake intermittent, indefinite	Lac intermittent, rive imprécise	Marsh or Swamp	Marais ou marécage
Depression contours	Courbes de cuvette	Trees	Arbres
Woods	Bois	Vineyard, Orchard	Vignoble, Verger

TABLEAU D'ASSEMBLAGE DU SYSTÈME NATIONAL DE RÉFÉRENCE CARTOGRAPHIQUE			
50°00'00"	97°45'00"	97°22'30"	50°00'00"
62 H/13a	62 H/13b	62 H/14a	62 H/14b
62 H/13a	62 H/13b	62 H/14a	62 H/14b
62 H/12a	62 H/12b	62 H/11a	62 H/11b
49°37'30"	97°45'00"	97°22'30"	49°37'30"
INDEX TO ADJOINING MAPS OF THE NATIONAL TOPOGRAPHIC SYSTEM			

STARBUCK
62 H/13a
EDITION 2