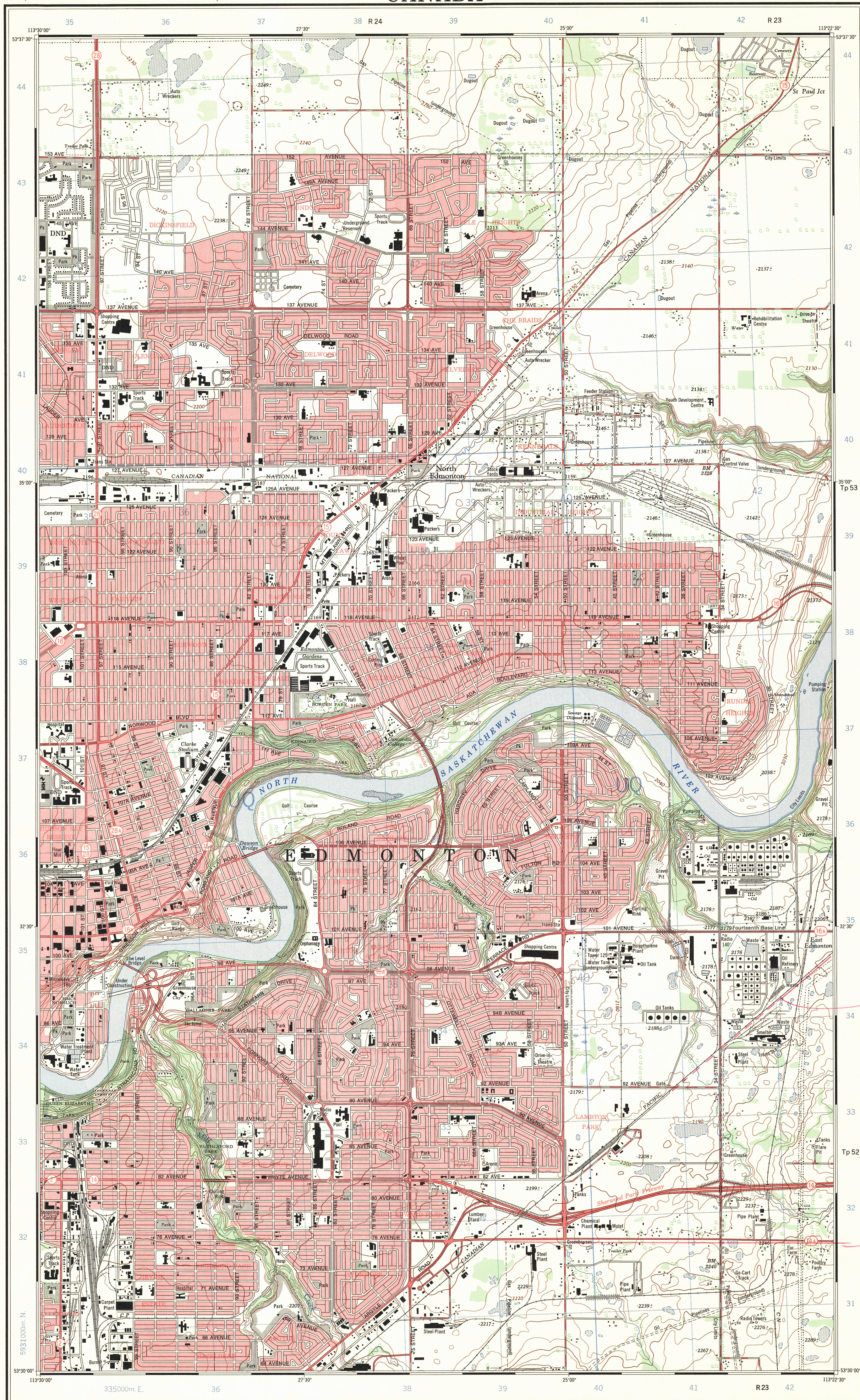


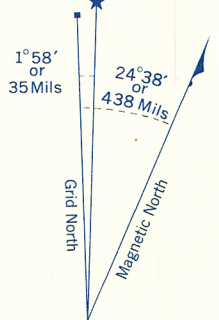
Refer to  
this map as:  
83H/11d  
EDITION 3 MCE  
SERIES A 841



CONVERSION SCALE FOR ELEVATIONS  
FOR CENTRE OF SHEET

Feet  
Meters

Delete short Piece and  
Continue along R.R.



Use diagram only to obtain numerical values.  
APPROXIMATE MEAN DECLINATION 1972  
FOR CENTRE OF SHEET  
Annual change decreasing 3.6'

GRID ZONE  
DESIGNATION  
12U

100,000 M. SQUARE IDENTIFICATION  
UQ

TO GRID A BALANCE TO NEAREST 100 METRES  
EXAMPLE: RAILWAY STATION

EASTING: Road number on grid line immediately to left of point  
Estimate tenths of a square from this line eastward to point.

NORTHING: Road number on grid line immediately below point  
Estimate tenths of a square from this line northward to point.

MILITARY GRID REFERENCE: 383396  
Nearest smaller grid reference 100,000 metres (about 63 miles)

ONE THOUSAND METRE  
UNIVERSAL TRANSVERSE MERCATOR GRID  
ZONE 12

Add gas pipeline  
To Join. South  
Gas Line

Produced by the SURVEYS AND MAPPING BRANCH,  
DEPARTMENT OF ENERGY, MINES AND RESOURCES.  
Cultural check 1970. Printed 1973.

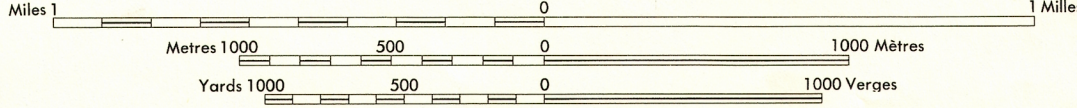
Copies may be obtained from the Map Distribution Office,  
Department of Energy, Mines and Resources, Ottawa.

© Canada Copyrights Reserved 1973

## NORTH EDMONTON ALBERTA

WEST OF FOURTH MERIDIAN - OUEST DU QUATRIÈME MÉRIDIEN

Scale 1:25,000 Échelle



CONTOUR INTERVAL 10 FEET  
Elevations in Feet above Mean Sea Level  
North American Datum 1927  
Transverse Mercator Projection

EQUIDISTANCE DES COURBES 10 PIEDS  
Élévations en pieds au-dessus du niveau moyen de la mer  
Système de référence géodésique nord-américain, 1927  
Projection Transverse de Mercator

Communities within cities and towns are named in red.

Les communautés à l'intérieur des cités et villes sont désignées en rouge.

Building.....Bâtiment.....	Church.....Église.....
School.....École.....	Post Office.....Bureau de poste.....
Cemetery.....Cimetière.....	Navigation Light.....Feu de navigation.....
Rock, bare or awash.....	Roche, nue ou à fleur d'eau.....
Power transmission line.....	Ligne de transport d'énergie.....
River with bridge.....	Rivière avec pont.....
Rapids, Falls, large small.....	Rapides, Chutes, grands, petits.....
Lake intermittent, indefinite.....	Lac intermittent, rive imprécise.....
Marsh or Swamp.....	Marais ou marécage.....
Depression contours.....	Courbes de cuvette.....
Trees.....	Arbres.....
Woods.....	Bois.....
Vineyard, Orchard.....	Vignoble, Verger.....

TABULEAU D'ASSEMBLAGE DU SYSTÈME NATIONAL  
DE RÉFÉRENCE CARTOGRAPHIQUE

83H/12b	83H/11a	83H/11i
83H/12a	83H/11b	83H/11c
83H/5b	83H/5a	83H/5f

INDEX TO ADJOINING SHEETS OF  
THE NATIONAL TOPOGRAPHIC SYSTEM

NORTH EDMONTON  
83 H/11d  
EDITION 3

Ce document est le produit d'une  
numérisation par balayage  
de la publication originale.

This document was produced  
by scanning the original publication.