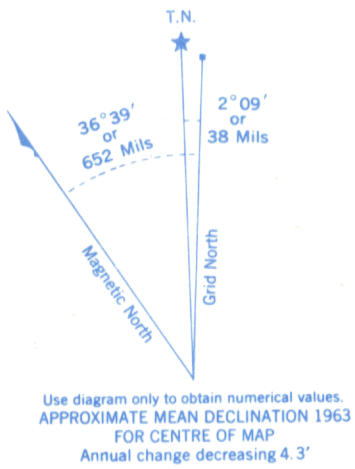
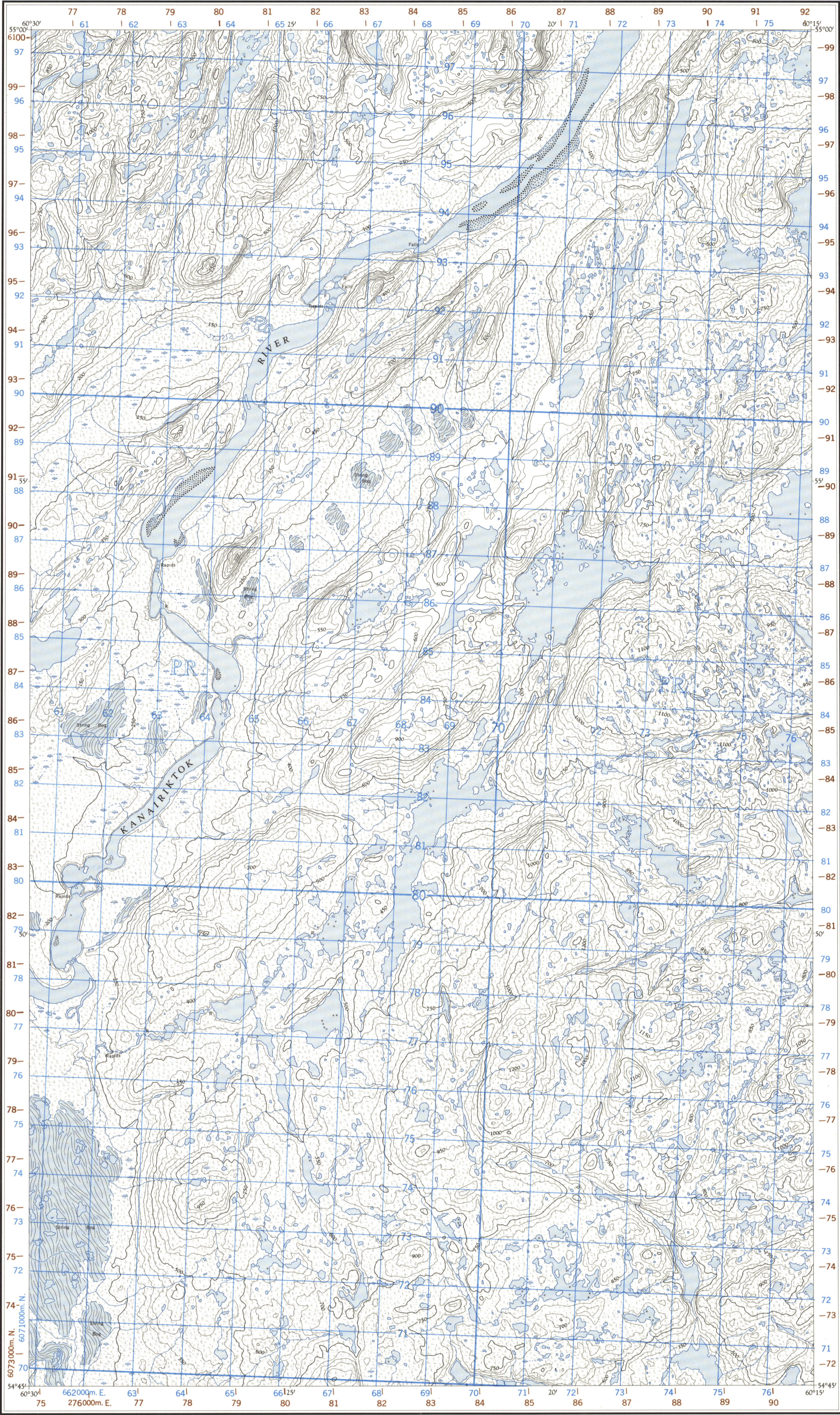


Refer to
this map as:
13 K/16 W
EDITION 1 ASE
SERIES A 771



100,000 M. SQUARE IDENTIFICATION	
GRID ZONE DESIGNATION 20 U	PR
TO GIVE A REFERENCE TO NEAREST 100 METRES	
EXAMPLE: ROCK	
EASTING: Road number on grid line immediately to left of point Estimate tenths of a square from this line eastward to point.	69 9 699
NORTHING: Road number on grid line immediately below point Estimate tenths of a square from this line northward to point.	82 4 824
MILITARY GRID REFERENCE	699824
Nearest similar grid reference 100,000 metres (about 62 miles)	

ONE THOUSAND METRE
UNIVERSAL TRANSVERSE MERCATOR GRID
ZONE 20

BROWN NUMBERED TICKS INDICATE
THE 1000 METRE U.T.M. GRID
ZONE 21

Surveyed and compiled by the SURVEYS AND MAPPING BRANCH,
DEPARTMENT OF MINES AND TECHNICAL SURVEYS, produced
by the ARMY SURVEY ESTABLISHMENT R.C.E.
Information depicted current as of 1963.

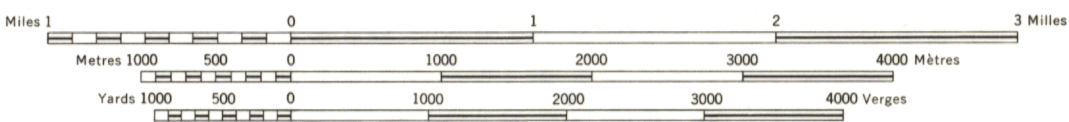
Copies may be obtained from the Map Distribution Office,
Department of Mines and Technical Surveys, Ottawa.

This map was compared with satellite imagery obtained
in 1973 and found to be up-to-date in all major features.

(Joins West Micmac Lake 13 K/16)

NEWFOUNDLAND

SCALE 1:50,000 ÉCHELLE



CONTOUR INTERVAL 50 FEET
Elevations in Feet above Mean Sea Level
North American Datum 1927
Transverse Mercator Projection

MAGNETIC DECLINATION 34°30' WEST
AT CENTRE OF MAP 1963: 34°30' OUEST
Annual change (decreasing) 4.3'

Some names on this map are not yet official.
Corrections or additions are invited by the Sur-
veys and Mapping Branch.

ÉQUIDISTANCE DES COURBES: 50 PIEDS
Élévations en pieds au-dessus du niveau moyen de la mer
Réseau géodésique nord-américain unifié (1927)
Projection transverse de Mercator

DÉCLINAISON MAGNÉTIQUE AU CENTRE
DE LA FEUILLE EN 1963: 34°30' OUEST
Variation annuelle (décroissante) 4.3'

Certains noms inscrits sur cette carte ne sont
pas encore officiels. La Direction des levés et
de la cartographie saurait gré au public de lui
signaler corrections et additions.

Building	Bâtiment	Barn	Grange
School	École	Post Office	Bureau de poste
Church	Eglise	Cemetery	Cimetière
Lighthouse	Phare		
River with bridge	Rivière avec pont		
Stream, intermittent or dry	Cours d'eau intermittent ou à sec		
Lake, intermittent, indefinite	Lac intermittent; rive imprécise		
Marsh or Swamp	Marais ou marécage		
Depression contours	Courbes de cuvette		