




































































- | 85 E/12 | Edition 2 Edition | NAD 83 |
|---|--|--|
|  | Dual Highway, hard surface | |
|  | Route 2 | 3 chaussées asphaltées, revêtement dur |
|  | Road, hard surface, more than 2 lanes | highway route number |
|  | Road, revêtement dur, plus de 2 voies, numéroté de route | |
|  | Road, hard surface, 2 lanes | |
|  | Road, revêtement dur, 2 voies | |
|  | Road, hard surface, less than 2 lanes | |
|  | Road, revêtement dur, moins de 2 voies | |
|  | Road, loose or unballasted surface, all season, 2 lanes or more | Route de gravier, aggloméré, toute saison, 2 voies ou plus |
|  | Road, loose or unballasted surface, all season, less than 2 lanes | |
|  | Road, loose or unballasted surface, all season, less than 2 lanes | |
|  | Road, loose surface, dry weather | |
|  | Road, loose surface, wet weather | |
|  | Vehicle mount or winter road tag | |
|  | Chemin de terre ou d'hiver, barrière | |
|  | Trail, rail cut or portage, portage, short | |
|  | Sentier, percé en portage, portage, court | |
|  | Built-up areas, street, street, parkways, short | |
|  | Agglomération, rue, parc ou terrain de sport | |
|  | Railway, single track, multiple track, side track, station | |
|  | Chemin de fer, voie unique, voies multiples, voie d'attache; gare | |
|  | Power transmission line, multiple lines | |
|  | Ligne électrique, lignes multiples | |
|  | Bridge, footbridge, tunnel | |
|  | Pont, passerelle, tunnel | |
|  | Cut embankment, causeway | |
|  | Déblai; remblai, chaussée | |
|  | Signal base, helipad, navigation light | |
|  | Hydrobase; balise; lumière de navigation | |
|  | Bailiwick(s) | |
|  | Religious, shrine | |
|  | Religieux; lieu de pèlerinage | |
|  | Educational, cultural, fire station | |
|  | Établissement; édifice; centre de pompier | |
|  | Country, historic site or point of interest, greenhouse | |
|  | Pays; site historique ou lieu d'intérêt; serre | |
|  | Campground, picnic site, service centre | |
|  | Terrain de camping; site de service | |
|  | Tennis court, golf course | |
|  | Terrain de golf; station de ski; aéroport | |
|  | Oil and natural gas facility, electrical facility | |
|  | Installation industrielle ou de gaz; centrale, installation électrique | |
|  | International boundary with monument | |
|  | Frontière internationale avec monument | |
|  | Boundary, first class | |
|  | Limite de première classe | |
|  | Boundary, second class | |
|  | Limite de deuxième classe | |
|  | Boundary, second class in Dominion Land Survey | |
|  | Limite de deuxième classe dans les régions de l'arpentage des terres du Canada | |
|  | Boundary, third class | |
|  | Limite de troisième classe | |
|  | Boundary, fourth class | |
|  | Limite de quatrième classe | |
|  | Boundary, fifth class | |
|  | Limite de cinquième classe | |
|  | Boundary, sixth class | |
|  | Limite de sixième classe | |
|  | Boundary, seventh class | |
|  | Limite de septième classe | |
|  | Boundary, eighth class | |
|  | Limite de huitième classe | |
|  | Boundary, ninth class | |
|  | Limite de neuvième classe | |
|  | Dam; small, large, carrying road | |
|  | Barrage; petit, grand, portant une route | |
|  | Watercourse or shoreline, definite, indefinite | |

62°00'	95 H/16	85 E/13	85 E/14
61°45'	95 H/9	85 E/12	85 E/11
61°30'	95 H/8	85 E/5	85 E/6
61°15'	120°30'	120°00'	119°30'

