

CANADA

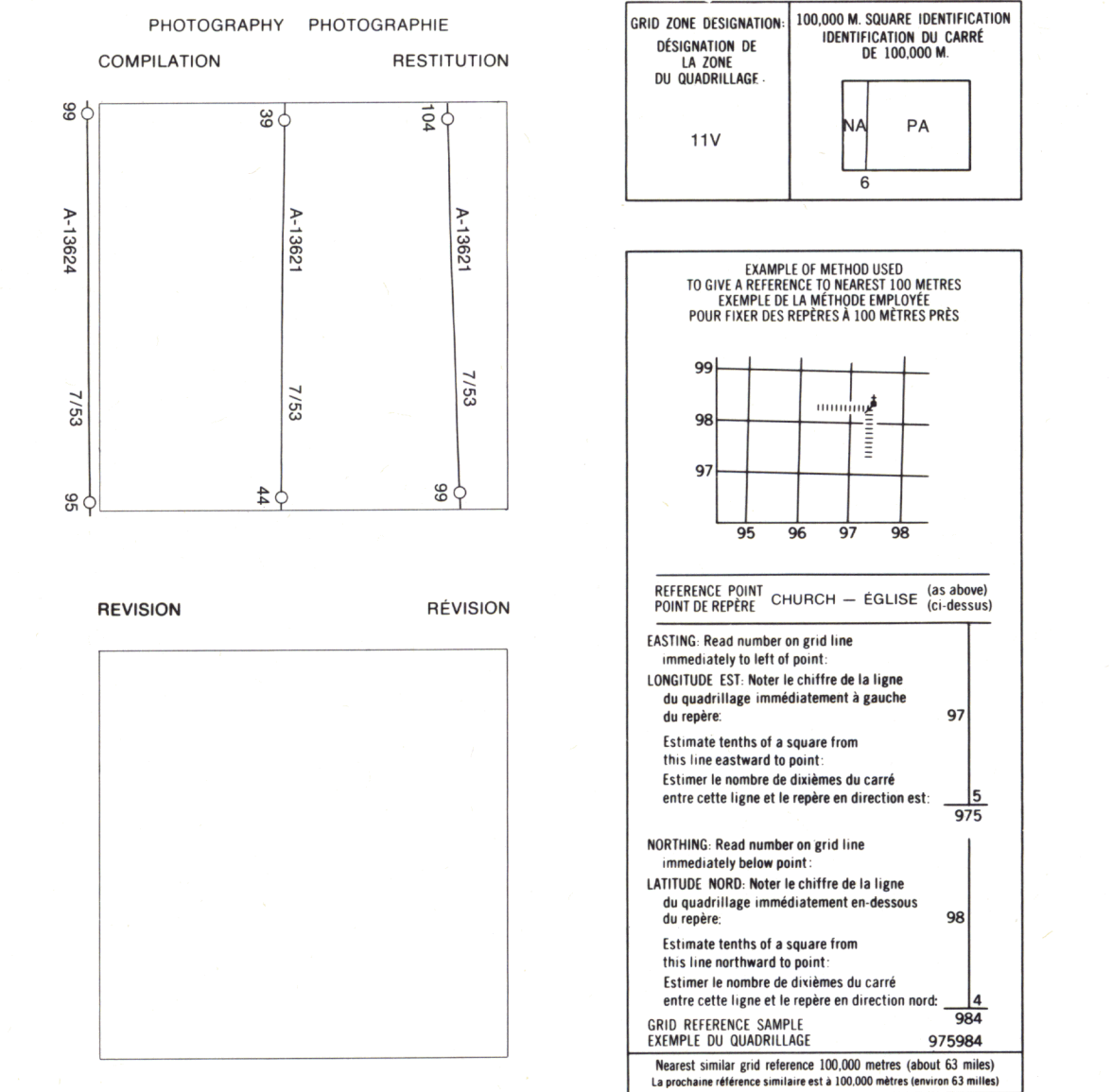
EDITION 1 85-O/15 (1984)

Military users, refer to this map as: Réf�rence de la carte pour usage militaire.	SERIES MAP EDITION	A701 85-O/15 1 MCE	S�RIE CARTE EDITION
--	--------------------------	--------------------------	---------------------------



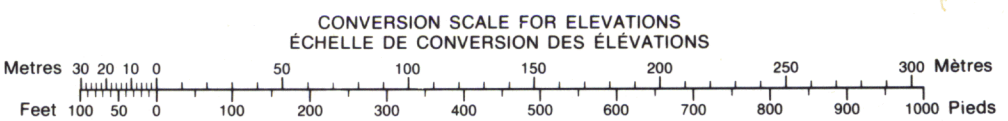
LEGEND - L G NDE

<b>ROADS AND RELATED FEATURES</b>	<b>ROUTES ET OUVRAGES CONNEXES</b>
HARD SURFACE, ALL WEATHER	SURFACE PAV�E, TOUTES SAISONS
LOOSE SURFACE	GRAVIER
CART TRACK, WINTER ROAD OR ROUTE EN CONSTRUCTION	CHEMIN DE TERRE, D'HIVER OU ROUTE EN CONSTRUCTION
TRAIL, CUT LINE, PORTAGE	SENTIER, PERC�E, PORTAGE
BUILT-UP AREA	ASPH�LTMATION
RAILWAY, SIDING, STATION, STOP	CHEMIN DE FER, VOIE D'�VITEMENT, GARE, ARR�T
BRIDGE	PONT
SEAPLANE BASE, ANCHORAGE	HYDRO�ROPORT, MOULAGE
<b>LANDMARK FEATURES</b>	<b>POINTS DE RE�P�RE</b>
HOUSE, BARN	MAISON, GRANGE
CHURCH, SCHOOL	�GLISE, �COLE
POST OFFICE	BUREAU DE POSTE
HISTORICAL SITE	LIEU HISTORIQUE
TOWERS, FIRE, RADIO	TOURS, FEU, RADIO
WELL, OIL, GAS	PUITS, P�TROLE, G�Z
TANK, OIL, GASOLINE, WATER	R�SERVOIR, P�TROLE, ESSENCE, EAU
TELEPHONE LINE	LIGNE T�L�PHONIQUE
POWER TRANSMISSION LINE	LIGNE DE TRANSPORT D'�NERGIE
MINE	MINE
CUTTING, EMBANKMENT	D�BL�, REMBL�I
GRAVEL PIT	GRAVIER
<b>BOUNDARIES AND SURVEY CONTROL</b>	<b>FRONTI�RES ET POINTS DE R�F�RENCES</b>
INTERNATIONAL, PROVINCIAL, BOUNDARY MONUMENT	INTERNATIONALE, PROVINCIALE, BORNE FRONTI�RE
COUNTY, DISTRICT	COMT�, DISTRICT
TOWNSHIP, PARISH, SURVEYED UNSURVEYED	CANTON, PAROISSE - ARPENT�E NON ARPENT�E
TOWNSHIP, DLS - SURVEYED, UNSURVEYED	TOWNSHIP, ATC-ARPENT�E, NON ARPENT�E
- SECTION CORNERS	- COINS DE SECTION
MUNICIPALITY	MUNICIPALIT�
INDIAN RESERVE, PARK, ETC	R�SERVE INDIENNE, PARC, ETC
HORIZONTAL SURVEY POINT	RE�P�RE PLANIM�TRIQUE
BENCH MARK WITH ELEVATION	RE�P�RE DE NIVELLEMENT AVEC C�TE
SPOT ELEVATION, PRECISE, LAND, WATER	POINT C�TE, PR�CIS: SUR TERRE, SUR L'EAU
<b>DRAINAGE AND RELATED FEATURES</b>	<b>DRAINAGE ET OUVRAGES CONNEXES</b>
STREAM, SHORELINE: INDEFINITE	COURS D'EAU, RIV�, IMPRECISE
DIRECTION OF FLOW	DIRECTION DU COURANT
LAKE, INTERMITTENT LAKE	LAC, L�C INTERMITTENT
INUNDATED LAND	TERRAIN INOND�
MARSH, SWAMP (WOODED)	MARAIS, M�REPAGE (BOIS�)
DRY RIVER BED WITH CHANNELS	LIT DE COURS D'EAU S�RI AVEC CHENAUX
SAND: ABOVE, IN WATER	SABLE: AU DESSUS, DANS L'EAU
STRING BOG	M�REPAGE EN ENL�LAGE
TUNDRA: PONDS, POLYGONS	TOUNDRA: �TANGS, SOLS POLYGONAUX
RAPIDS, FALLS, RAPIDS	RAPIDES, CH�TES, RAPIDES
FORESHORE FLATS	ESTRANS
ROCK	ROCH�
DAM	BARRAGE
WHARF	QUAI
DITCH	FOSSE
<b>RELIEF FEATURES</b>	<b>RELIEF</b>
CONTOURS	COURBES DE NIVEAU
APPROXIMATE CONTOURS	COURBES DE NIVEAU APPROXIMATIVES
DEPRESSION CONTOUR	COURBE DE CUVETTE
SPOT ELEVATION, APPROXIMATE, LAND, WATER	POINT C�TE, APPROXIMATIF: SUR TERRE, SUR L'EAU
ESKER	ESKER
PINGO	PINGO
SAND, SAND DUNES	SABLE, DUNES
PALSA BOG	P�LSE
WOODED AREA	R�GION BOIS�E
CLEARED AREA	R�GION D�BOIS�E



ONE THOUSAND METRE UNIVERSAL TRANSVERSE MERCATOR GRID ZONE 11 QUADRILLAGE DE MILLE M�TRES UNIVERSAL TRANSVERSE DE MERCATOR		
86 B/3	86 B/2	86 B/1
85-O/14	85-O/15	85-O/16
85-O/11	85-O/10	85-O/9


The 1975 MAGNETIC BEARING is 31°51' (566 mils)  
EAST of GRID NORTH.  
ANNUAL CHANGE DECREASING 7.9'  
GRID NORTH is 2°01' (36 mils) EAST of TRUE NORTH  
for centre of map.  
Le R  P RE MAGN TIQUE en 1975 est   31°51' (566 mils)  
 ST du NORD G OGRAPHIQUE.  
VARIATION ANNUELLE D CROISSANTE 7.9'  
NORD DU QUADRILLAGE est 2°01' (36 mils)   l'est du  
NORD G OGRAPHIQUE au centre de la carte.



PRODUCED BY THE SURVEYS AND MAPPING BRANCH,  
DEPARTMENT OF ENERGY, MINES AND RESOURCES,  
OTTAWA 1975. INFORMATION CURRENT AS OF 1983.  
COPIES MAY BE OBTAINED FROM THE CANADA MAP OFFICE,  
DEPARTMENT OF ENERGY, MINES AND RESOURCES, OTTAWA,  
OR YOUR NEAREST MAP DEALER.

ELEVATIONS IN METRES ABOVE MEAN SEA LEVEL  
CONTOUR INTERVAL.....10 METRES

NORTH AMERICAN DATUM 1927  
TRANSVERSE MERCATOR PROJECTION



DAUPHINEE LAKE  
DISTRICT OF MACKENZIE  
NORTHWEST TERRITORIES

 L VATIONS EN M TRES AU-DESSUS DU NIVEAU MOYEN DE LA MER  
EQUIDISTANCE DES COURBES..... 10 M TRES

SYST ME DE R F RENCE G O SIQUE NORD-AM RICAIN 1927  
PROJECTION TRANSVERSE DE MERCATOR

 TABLI PAR LA DIRECTION DES LEV S ET DE LA  
CARTOGRAPHIE, MINIST RE DE L' NERGIE, DES  
MINES ET DES RESSOURCES, OTTAWA, EN 1975.  
RENSEIGNEMENTS   JOUR EN 1983.  
CES CARTES SONT EN VENTE AU BUREAU DES CARTES  
DU CANADA, MINIST RE DE L' NERGIE, DES MINES ET  
DES RESSOURCES, OTTAWA, OU CHEZ LE VENDEUR  
LE PLUS PR S.  
  CANADA 1975. TOUS DROITS R SERV S

ON   COMPAR  CETTE CARTE AUX IMAGES PRISES PAR S TELLITE EN 1979. NOUS  
AVONS CONSTAT  QUE TOUTES SES CARACT RISTIQUES PRINCIPALES  TAIENT    
JOUR.

PROVISIONAL PRINT  
IMPRESSION PROVISOIRE

THIS MAP WAS COMPARED WITH S TELLITE IMAGERY OBTAINED  
IN 1979 AND FOUND TO BE UP-TO-DATE IN ALL MAJOR  
FEATURES.

85-O/15  
EDITION 1 (1984)