
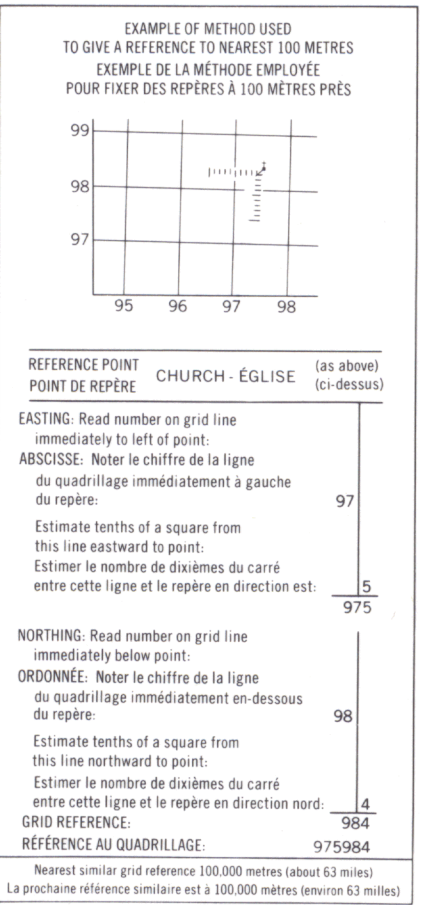
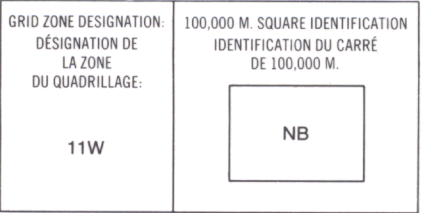
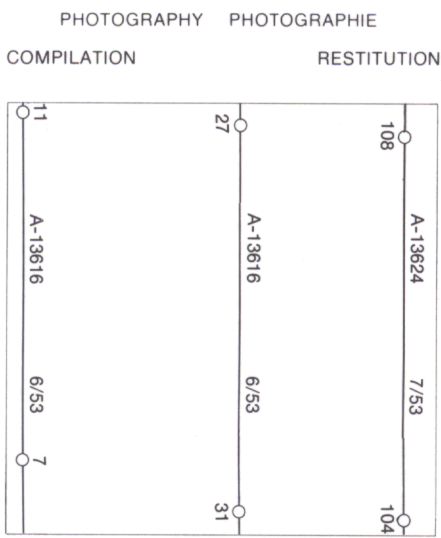


LEGEND - L G NDE

ROAD, HARD SURFACE, ALL WEATHER		ROUTE, SURFACE DURCIE, TOUTES SAISONS
ROAD, LOOSE SURFACE		ROUTE, SURFACE DE GRAVIER
CART TRACK, WINTER ROAD		CHEMIN DE CHARROI, ROUTE D'HIVER
TRAIL, CUT LINE, PORTAGE		SENTIER, PERC�E OU PORTAGE
BUILT-UP AREA		AGGLOMERATION
RAILWAY, SIDING, STATION, STOP		CHEMIN DE FER, VOIE D'�VITEMENT, STATION, ARR�T
BRIDGE		PONT
SEAPLANE BASE; SEAPLANE ANCHORAGE		BASE D'HYDRATIONS; ANCRAGE D'HYDRATIONS
HOUSE; BARN		MAISON; GRANGE
CHURCH; SCHOOL		�GLISE; �COLE
POST OFFICE		BUREAU DE POSTE
TOWER; FIRE, RADIO		TOUR; FEU, RADIO
WELL; OIL, GAS		PUITS; PETROLE, GAZ
TANK; OIL, GASOLINE, WATER		RESERVOIR; PETROLE, ESSENCE, EAU
POWER TRANSMISSION LINE		LIGNE DE TRANSPORT D'�NERGIE
MINE		MINE
CUTTING; EMBANKMENT		D�BLAI; REMBLAI
GRAVEL PIT		CARRI�RE DE GRAVIER
INTERNATIONAL, PROVINCIAL, BOUNDARY WITH MONUMENT		FRONTI�RE INTERNATIONALE, LIMITE PROVINCIALE, AVEC BORNE, FRONTI�RE
COUNTY, DISTRICT BOUNDARY		LIMITE DE COMT� OU DE DISTRICT
TOWNSHIP, PARISH BOUNDARY		LIMITE DE CANTON, DE PAROISSE
D.L.S. TOWNSHIP CORNER, SURVEYED, UNSURVEYED		COIN DE CANTON (A.T.C.): ARPENT�, NON ARPENT�
D.L.S. SECTION CORNERS		COINS DE SECTION (A.T.C.)
MUNICIPALITY BOUNDARY		LIMITE DE MUNICIPALIT�
RESERVE, PARK, ETC. BOUNDARY		LIMITE DE RESERVE, DE PARC, ETC.
HORIZONTAL CONTROL POINT		REP�RE PLANIM�TRIQUE
BENCH MARK WITH ELEVATION		REP�RE DE NIVELLEMENT AVEC COT�
SPOT ELEVATION, PRECISE: LAND, WATER		POINT COT� PR�CIS: SUR TERRE, SUR L'EAU
STREAM OR SHORELINE, INDEFINITE		COURS D'EAU OU RIVE, IMPR�CIS
DIRECTION OF FLOW		DIRECTION DU COURANT
LAKE; INTERMITTENT LAKE; PONDS		LAC; LAC INTERMITTENT, �TANGS
FLOODED LAND		TERRES INOND�
MARSH; SWAMP (WOODED)		MARAIS; BOIS� MAR�CAGEUX
DRY RIVER BED WITH CHANNELS		LIT DE RIVI�RE ASS�CH� AVEC CHANEAUX
STRING BOG		FONDRI�RE � FILAMENTS
TUNDRA; LAKES IN TUNDRA; POLYGONS		TOUNDR�, LACS EN TOUNDR�, POLYGONES DE TOUNDR�
RAPIDS; FALLS; RAPIDS		RAPIDES; CHUTES; RAPIDES
FORESHORE FLATS, SAND IN WATER		ESTRANS, SABLE SOUS L'EAU
ROCKS		ROCHES
DAM		BARRAGE
WHARF		QUAI
DITCH		FOSSE
CONTOURS		COURBES DE NIVEAU
APPROXIMATE CONTOURS		COURBES DE NIVEAU APPROXIMATIVES
DEPRESSION CONTOUR		COURBE DE CUVETTE
CLIFF		FALAISE
SPOT ELEVATION, APPROXIMATE: LAND, WATER		POINT COT�, APPROXIMATIF: SUR TERRE, SUR L'EAU
ESKER		ESKER
SAND, SAND DUNES		SABLE; DUNES DE SABLE
PALSA BOG		FONDRI�RE DE PALSE
WOODED AREA, FOREST		SURFACE BOIS�E, FOR�T
CLEARED AREA		ESPACE D�NU�E, CLAIRI�RE

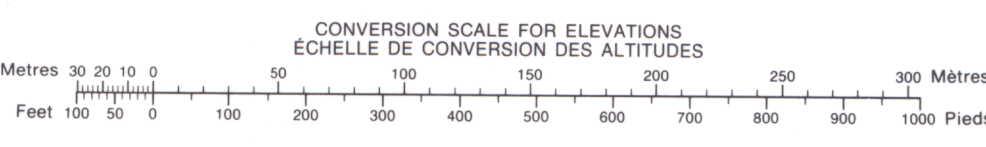


86 B/12	86 B/11	86 B/10
86 B/5	86 B/6	86 B/7
86 B/4	86 B/3	86 B/2

ONE THOUSAND METRE  
UNIVERSAL TRANSVERSE MERCATOR GRID  
ZONE 11  
QUADRILLAGE DE MILLE M TRES  
TRANSVERSE UNIVERSEL DE MERCATOR

The 1976 MAGNETIC BEARING is 32 42' (581 miles)  
EAST OF GRID NORTH.  
ANNUAL CHANGE DECREASING 8.6'  
GRID NORTH is 1 35' (28 miles) EAST OF TRUE NORTH  
for centre of map.

Le REP RE MAGN TIQUE en 1976 est   32 42' (581 miles)  
  l'EST du NORD DU QUADRILLAGE.  
VARIATION ANNUELLE DECROISSANTE 8.6'  
NORD DU QUADRILLAGE est   1 35' (28 miles)   l'EST du  
NORD G OGRAPHIQUE au centre de la carte.



PRODUCED BY THE SURVEYS AND MAPPING BRANCH,  
DEPARTMENT OF ENERGY, MINES AND RESOURCES,  
OTTAWA, PUBLISHED IN 1979.

COPIES MAY BE OBTAINED FROM THE CANADA MAP OFFICE,  
DEPARTMENT OF ENERGY, MINES AND RESOURCES, OTTAWA,  
OR YOUR NEAREST MAP DEALER.

  1979 HER MAJESTY THE QUEEN IN RIGHT OF CANADA,  
DEPARTMENT OF ENERGY, MINES AND RESOURCES.

THIS MAP WAS COMPAIRED WITH SATELLITE IMAGES OBTAINED  
IN 1978 AND FOUND TO BE UP-TO-DATE IN ALL MAJOR  
FEATURES.

ELEVATIONS IN METRES ABOVE MEAN SEA LEVEL  
CONTOUR INTERVAL..... 10 METRES


NORTH AMERICAN DATUM 1927  
TRANSVERSE MERCATOR PROJECTION

INFORMATION CONCERNING LOCATION AND PRECISE  
ELEVATION OF BENCH MARKS CAN BE OBTAINED BY  
WRITING TO THE GEODETIC SURVEY, SURVEYS AND  
MAPPING BRANCH OTTAWA.

CHALCO LAKE

DISTRICT OF MACKENZIE  
NORTHWEST TERRITORIES

Scale 1:50,000  ch lle



ALTITUDES EN M TRES  
 QUIDISTANCE DES COURBES..... 10 M TRES

SYST ME DE R F RENCE G OD SIQUE NORD-AM RICAIN 1927  
PROJECTION TRANSVERSE DE MERCATOR

ON PEUT OBTENIR DES R NSEIGNEMENTS SUR LE LIEU  
ET L'ALTITUDE EXACTE DES REP RES DE NIVELLEMENT  
 CRIVANT AUX LEVES G OD SIQUES. DIRECTION DES  
LEVES ET DE LA CARTOGRAPHIE, OTTAWA.

 TABLI PAR LA DIRECTION DES LEVES ET DE LA CARTO-  
GRAPHIE, MINIST RE DE L' NERGIE, DES MINES ET DES RES-  
SOURCES, OTTAWA, PUBLI E EN 1979.

DES CARTES SONT EN VENTE AU BUREAU DES CARTES DU  
CANADA, MINIST RE DE L' NERGIE, DES MINES ET DES RES-  
SOURCES, OTTAWA, OU CHEZ LE VENDEUR LE PLUS PR S.

  1979 SA MAJEST  LA REINE DU CHEF DU CANADA,  
MINIST RE DE L' NERGIE, DES MINES ET DES RESSOURCES.

ON A COMPAR  CETTE CARTE AUX IMAGES PRISES PAR SATELLITE EN 1979; NOUS  
AVONS CONSTAT  QUE TOUTES SES CARACT RISTIQUES PRINCIPALES  TAIENT    
JOUR.