


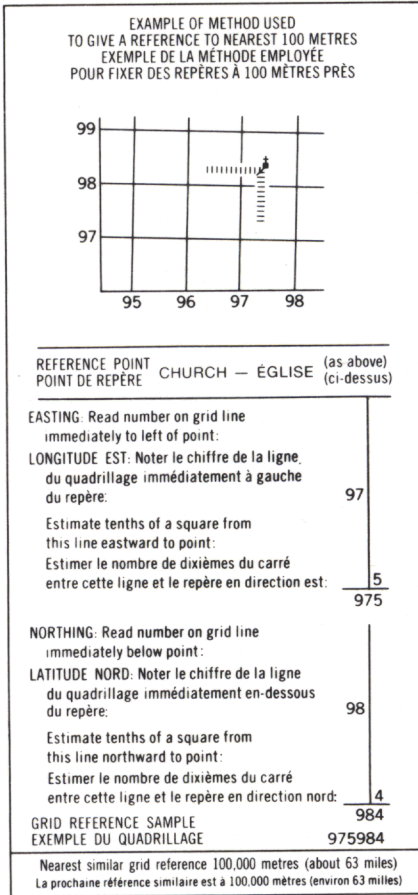
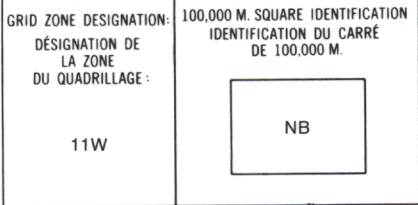
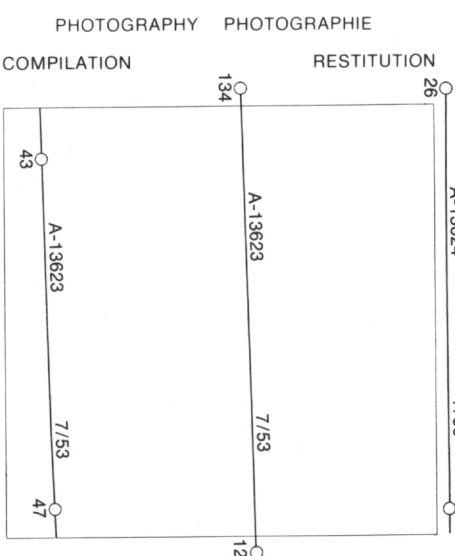
ROADS AND RELATED FEATURES

- HARD SURFACE, ALL WEATHER
- LOOSE SURFACE
- CART TRACK, WINTER ROAD
- TRAIL, CUT LINE, PORTAGE
- BUILT-UP AREA
- RAILWAY, SIDING, STATION, STOP
- BRIDGE
- SEAPLANE BASE, ANCHORAGE
- LANDMARK FEATURES
- HOUSE, BARN
- CHURCH, SCHOOL
- POST OFFICE
- HISTORICAL SITE
- TOWERS: FIRE, RADIO
- WELL, OIL, GAS
- TANK, OIL, GASOLINE, WATER
- TELEPHONE LINE
- POWER TRANSMISSION LINE
- MINE
- CUTTING, EMBANKMENT
- GRAVEL PIT
- BOUNDARIES AND SURVEY CONTROL
- INTERNATIONAL, PROVINCIAL, BOUNDARY MONUMENT
- COUNTY, DISTRICT
- TOWNSHIP, PARISH, SURVEYED, UNSURVEYED
- TOWNSHIP, DLS - SURVEYED, UNSURVEYED
- SECTION CORNERS
- MUNICIPALITY
- INDIAN RESERVE, PARK, ETC
- HORIZONTAL SURVEY POINT
- BENCH MARK WITH ELEVATION
- SPOT ELEVATION, PRECISE: LAND, WATER
- DRAINAGE AND RELATED FEATURES
- STREAM, SHORELINE: INDEFINITE
- DIRECTION OF FLOW
- LAKE, INTERMITTENT LAKE
- FLOODED LAND
- MARSH, SWAMP (WOODED)
- DRY RIVER BED WITH CHANNELS
- SAND, ABOVE, IN WATER
- STRING BOG
- TUNDRA: PONDS, POLYGONS
- RAPIDS, FALLS, RAPIDS
- FORESHORE FLATS
- ROCK
- DAM
- WHARF
- DITCH
- RELIEF FEATURES
- CONTOURS
- APPROXIMATE CONTOURS
- DEPRESSION CONTOUR
- SPOT ELEVATION, APPROXIMATE: LAND, WATER
- ESKER
- PINGO
- SAND, SAND DUNES
- PALSA BOG
- WOODED AREA
- CLEARED AREA

LEGEND - L G NDE

ROUTES ET OUVRAGES CONNEXES

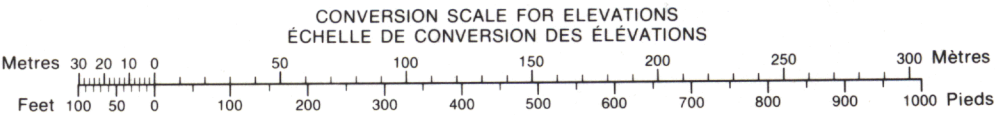
- SURFACE PAV E, TOUTES SAISONS
- GRAVIER
- CHEMIN DE TERRE, D'HIVER
- SENTIER, PERC E, PORTAGE
- AGGLOM RATION
- CHEMIN DE FER, VOIE D' VITEMENT, GARE, ARR T
- PORT
- HYDRO  ROPORT, MOULAGE
- POINTS DE REP RE
- MAISON, GRANGE
- EGLISE,  COLE
- BUREAU DE POSTE
- LIEU HISTORIQUE
- TOURS: FEU, RADIO
- PUITS: P TROLE, GAZ
- R SERVOIR: P TROLE, ESSENCE, EAU
- LIGNE T L PHONIQUE
- LIGNE DE TRANSPORT D' NERGIE
- MINE
- D BLAI, REMBLAI
- GRAVIER
- FRONTI RES ET POINTS DE R F RENCES
- INTERNATIONALE, PROVINCIALE, BORNE FRONTI RE
- COMT , DISTRICT
- CANTON, PAROISSE - ARPENT E - NON ARPENT E
- TOWNSHIP, ATC-ARPENT E, NON ARPENT E
- COINS DE SECTION
- MUNICIPALIT 
- R SERVE INDIENNE, PARC, ETC
- REP RE PLANIM TRIQUE
- REP RE DE NIVELLEMENT AVEC COTE
- POINT COTE, PR CIS: SUR TERRE, SUR L'EAU
- DRAINAGE ET OUVRAGES CONNEXES
- COURS D'EAU, RIVE: IMPRECISE
- DIRECTION DU COURANT
- LAC, LAC INTERMITTENT
- TERRAIN INOND 
- MARAIS, MAR CAGE (BOIS )
- LIT DE COURS D'EAU TARI AVEC CHENAUX
- SABLE: AU DESSUS, DANS L'EAU
- MAR CAGE EN ENFILADE
- TOUNORA:  TANGS, SOLS POLYGONAUX
- RAPIDES, CHUTES, RAPIDES
- ESTRANS
- ROCHE
- BARRAGE
- QUAI
- FOSSE
- RELIEF
- COURBES DE NIVEAU
- COURBES DE NIVEAU APPROXIMATIVES
- COURBE DE CUVETTE
- POINT COT , APPROXIMATIF: SUR TERRE, SUR L'EAU
- ESKER
- PINGO
- SABLE, DUNES
- PALSE
- R GION BOIS E
- R GION D BOIS E




86 C/15	86 C/16	86 B/13
86 C/10	86 C/9	86 B/12
86 C/7	86 C/8	86 B/5

The 1976 MAGNETIC BEARING is 36°11' (643 mils) EAST of GRID NORTH.  
ANNUAL CHANGE DECREASING 8.9'  
GRID NORTH is 0°41' (12 mils) EAST of TRUE NORTH for centre of map.  
Le REP RE MAGN TIQUE en 1976 est 36°11' (643 mils) EST du NORD DU QUADRILLAGE.  
VARIATION ANNUELLE D CROISSANTE 8.9'  
NORD DU QUADRILLAGE est 0°41' (12 mils)   l'est du NORD G OGRAPHIQUE au centre de la carte.

INSPECTION OF THIS MAP USING 1986 SATELLITE IMAGERY REVEALED NO CHANGES IN MAJOR HYDROGRAPHIC OR CONSTRUCTED FEATURES.  
UNE V RIFICATION DE CETTE CARTE AU MOYEN D'IMAGES SATELLITES DE 1986 N'A R V L  J'AUCUN CHANGEMENT EN CE QUI CONCERNE LES  L MENTS HYDROGRAPHIQUES OU LES  L MENTS RAPPORT S (CONSTRUCTIONS) D'IMPORTANCE.



PRODUCED BY THE SURVEYS AND MAPPING BRANCH, DEPARTMENT OF ENERGY, MINES AND RESOURCES, OTTAWA, 1976. INFORMATION CURRENT AS OF 1983.  
COPIES MAY BE OBTAINED FROM THE CANADA MAP OFFICE, DEPARTMENT OF ENERGY, MINES AND RESOURCES, OTTAWA, K1P 6P6.  
  CANADA. COPYRIGHTS RESERVED 1976.  
ELEVATIONS IN METRES ABOVE MEAN SEA LEVEL  
CONTOUR INTERVAL 10 METRES  
NORTH AMERICAN DATUM 1927  
TRANSVERSE MERCATOR PROJECTION



 L VATIONS EN M TRES AU-DESSUS DU NIVEAU MOYEN DE LA MER  
 QUIDISTANCE DES COURBES 10 M TRES  
SYST ME DE R F RENCE G O D SIQUE NORD-AM RICAIN 1927  
PROJECTION TRANSVERSE DE MERCATOR

 TABL  PAR LA DIRECTION DES LEV S ET DE LA CARTOGRAPHIE, MINIST RE DE L' NERGIE, DES MINES ET DES RESSOURCES, OTTAWA, EN 1976.  
C S CARTES SONT EN VENTE AU BUREAU DES CARTES DU CANADA, MINIST RE DE L' NERGIE, DES MINES ET DES RESSOURCES, OTTAWA, OU CHEZ LE VENDEUR LE PLUS PR S.  
  CANADA 1976. TOUS DROITS R SERV S

ON A COMPAR  CETTE CARTE AUX IMAGES PRISES PAR SATELLITE EN 1979. NOUS AVONS CONSTAT  QUE TOUTES SES CARACT RISTIQUES PRINCIPALES  TAIENT   JOUR.