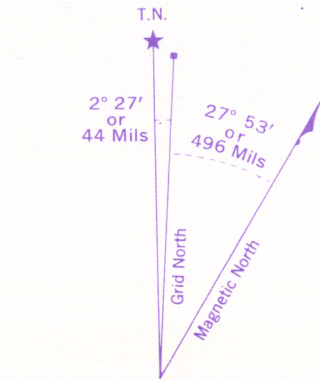



Refer to
this map as:

94 1/9 EAST
EDITION 1 ASE
SERIES A 721



Use diagram only to obtain numerical values.
APPROXIMATE MEAN DECLINATION 1961
FOR CENTRE OF MAP
Annual change decreasing 4.5'

100,000 M. SQUARE IDENTIFICATION	
GRID ZONE DESIGNATION	10V
100,000 M. SQUARE IDENTIFICATION	FA FV 65
TO GIVE A REFERENCE TO NEAREST 100 METRES	
EXAMPLE: STREAM JUNCTION	
EASTING: Read number on grid line immediately to left of point	67
Estimate tenths of a square from this line eastward to point	2
NORTHING: Read number on grid line immediately below point	97
Estimate tenths of a square from this line northward to point	5
MILITARY GRID REFERENCE	672975
Nearest similar grid reference 100,000 metres (about 63 miles)	

ONE THOUSAND METRE
UNIVERSAL TRANSVERSE MERCATOR GRID
ZONE 10


BROWN NUMBERED TICKS INDICATE
THE 1000 METRE U.T.M. GRID
ZONE 11

Produced and printed by the SURVEYS AND MAPPING
BRANCH, DEPARTMENT OF MINES AND TECHNICAL
SURVEYS, 1961, from air photographs taken from 1954 to
1956.

Établie et imprimée par la DIRECTION DES LEVÉS ET DE
LA CARTOGRAPHIE, MINISTÈRE DES MINES ET DES
RELEVÉS TECHNIQUES en 1961, d'après les photographies
aériennes prises de 1954 à 1956.

TIMBERWOLF CREEK BRITISH COLUMBIA

SCALE 1:50,000 ÉCHELLE



CONTOUR INTERVAL 50 FEET
Elevations in Feet above Mean Sea Level
North American Datum 1927
Transverse Mercator Projection
MAGNETIC DECLINATION 30° 20' EAST
AT CENTRE OF MAP 1961: 30° 20' EST
Annual change (decreasing) 4.5'

ÉQUIDISTANCE DES COURBES: 50 PIEDS
Élévations en pieds au-dessus du niveau moyen de la mer
Réseau géodésique nord-américain unifié (1927)
Projection transverse de Mercator
DÉCLINAISON MAGNÉTIQUE AU CENTRE
DE LA FEUILLE EN 1961: 30° 20' EST
Variation annuelle (décroissante) 4.5'

Building	Bâtiment	Barn	Grange
School	École	Post Office	Bureau de poste
Church	Église	Cemetery	Cimetière
Lighthouse	Phare		
River with bridge	Rivière avec pont		
Stream, intermittent or dry	Cours d'eau intermittent ou à sec		
Lake intermittent, indefinite	Lac intermittent, rive imprécise		
Marsh or Swamp	Marais ou marécage		
Depression contours	Courbes de cuvette		