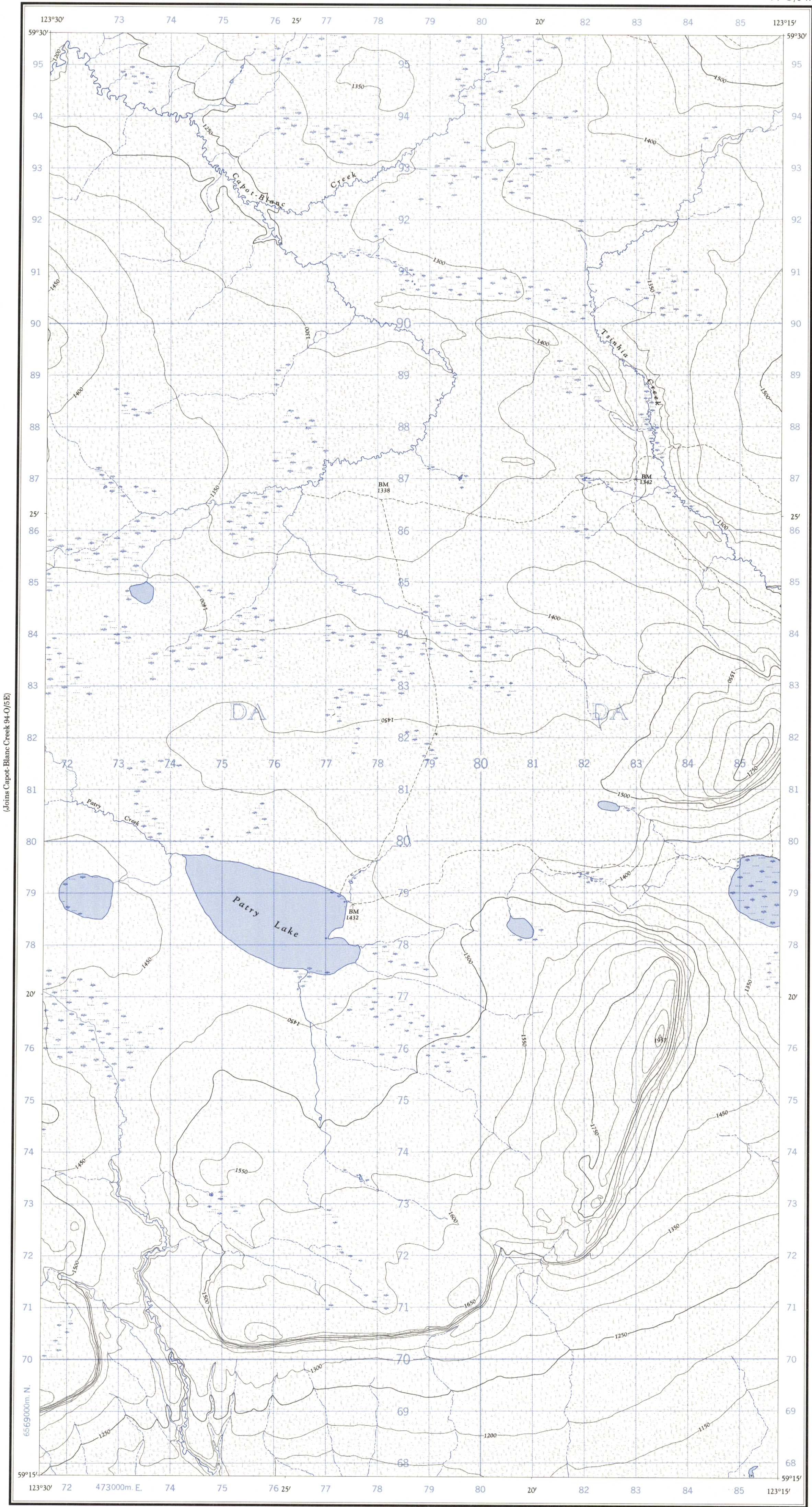
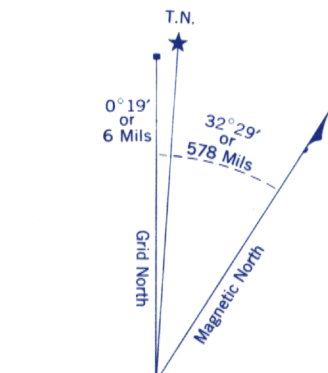


Refer to this map as:	94 O/6 W EDITION 1 ASE SERIES A 721
--------------------------	---



(Joins Patry Lake 94-O/6E)



Use diagram only to obtain numerical values.  
APPROXIMATE MEAN DECLINATION 1965  
FOR CENTRE OF MAP  
Annual change decreasing 4.1'

GRID ZONE DESIGNATION	100,000 M. SQUARE IDENTIFICATION
10 V	DA

TO GIVE A REFERENCE TO NEAREST 100 METRES	
EXAMPLE	TRAIL JUNCTION
EASTING: Read number on grid line immediately to left of point. Estimate tenths of a square from this line eastward to point.	78 1 781
NORTHING: Read number on grid line immediately below point. Estimate tenths of a square from this line northward to point.	86 6 866
MILITARY GRID REFERENCE	781866
Nearest similar grid reference 100,000 metres (about 63 miles)	

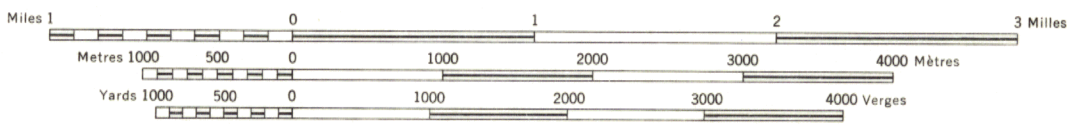
ONE THOUSAND METRE  
UNIVERSAL TRANSVERSE MERCATOR GRID  
ZONE 10

Compiled 1964, by the SURVEYS AND MAPPING BRANCH,  
DEPARTMENT OF MINES AND TECHNICAL SURVEYS,  
from aerial photographs taken in 1954. Field surveys 1960. Printed 1966.

Copies may be obtained from the Map Distribution Office,  
Department of Mines and Technical Surveys, Ottawa.

(Joins Stanolind Creek 94-O/3W)  
**PATRY LAKE**  
PEACE RIVER DISTRICT  
BRITISH COLUMBIA

SCALE 1:50,000 ÉCHELLE



CONTOUR INTERVAL 50 FEET  
Elevations in Feet above Mean Sea Level  
North American Datum 1927  
Transverse Mercator Projection

ÉQUIDISTANCE DES COURBES: 50 PIEDS  
Élévations en pieds au-dessus du niveau moyen de la mer  
Réseau géodésique nord-américain unifié (1927)  
Projection transverse de Mercator

Rédigée en 1964, par la DIRECTION DES LEVÉS ET DE LA CARTOGRAPHIE,  
MINISTÈRE DES MINES ET DES RELEVÉS TECHNIQUES, d'après des photo-  
graphies aériennes prises en 1954. Levés sur le terrain en 1960. Imprimée en 1966.

Ces cartes sont en vente au Bureau de distribution des cartes,  
ministère des Mines et des Relevés Techniques, Ottawa.

Building	•	Bâtiment	•	Barn	—	Grange	—
School	•	École	•	Post Office	•	Bureau de poste	•
Church	•	Eglise	•	Cemetery	•	Cimetière	•
Lighthouse	•	Phare	•				
River with bridge	—	Rivière avec pont	—				
Stream, intermittent or dry	—	Cours d'eau intermittent ou à sec	—				
Lake intermittent, indefinite	—	Lac intermittent, rive imprécise	—				
Marsh or Swamp	—	Marais ou marécage	—				
Depression contour	—	Courbes de cuvette	—				