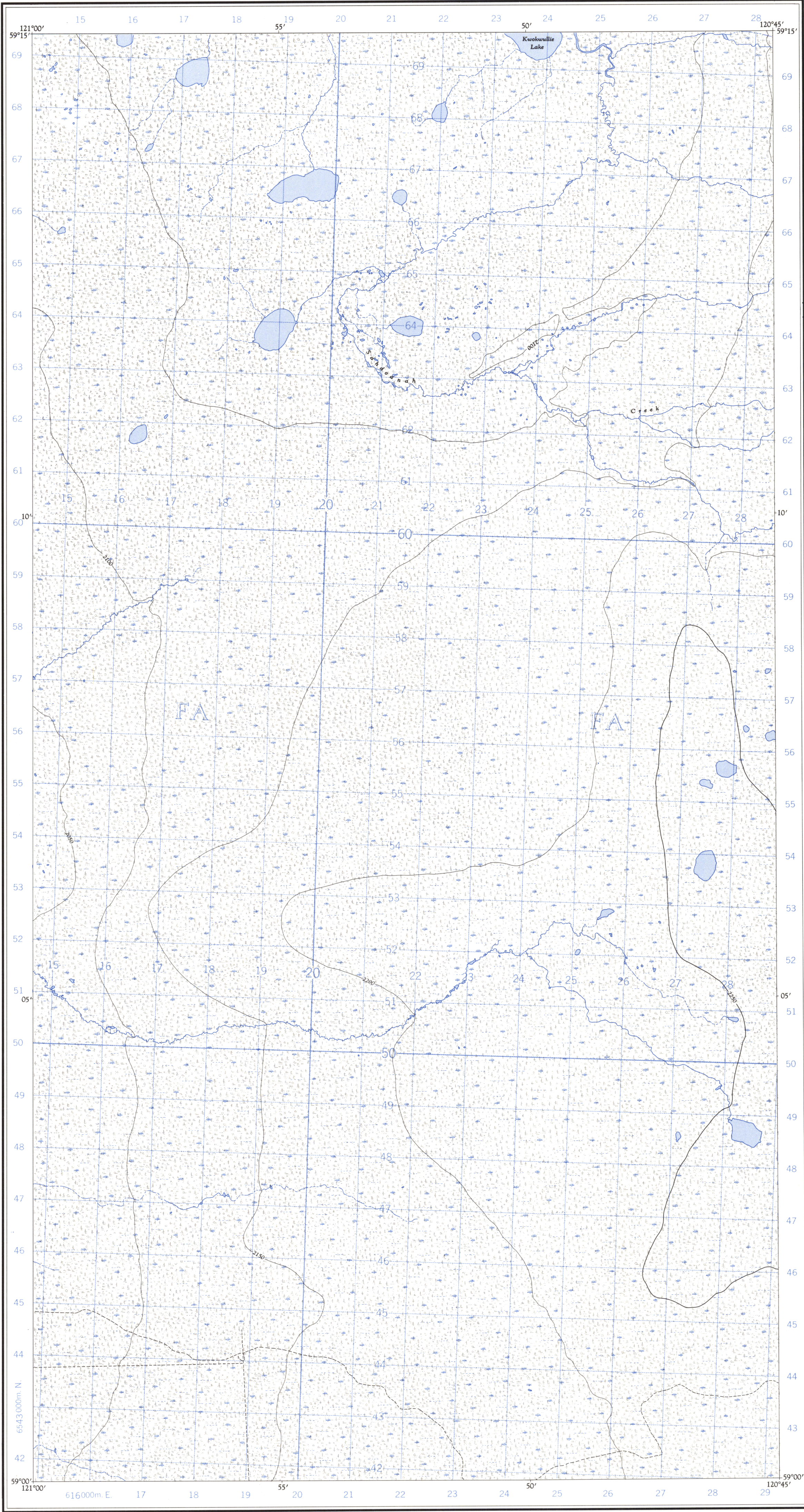


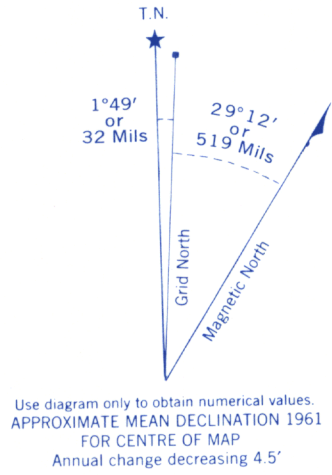
Refer to
this map as:
94 P/2 WEST
EDITION 1 ASE
SERIES A 721



Compiled, 1959, by the SURVEYS AND MAPPING BRANCH,
DEPARTMENT OF MINES AND TECHNICAL SURVEYS,
from air photographs taken in 1950. Field Surveys 1952 and
1953. Printed 1961.
Copies may be obtained from the Map Distribution Office,
Department of Mines and Technical Surveys, Ottawa.

TOOGA LAKE
BRITISH COLUMBIA

Compil  es en 1959, par la DIRECTION DES LEV  S ET DE LA
CARTOGRAPHIE, MINIST  RE DES MINES ET DES RE-
LEV  S TECHNIQUES,    partir de photographies a  riennes
prises en 1950. Travaux ex  cut  s sur le terrain en 1952 et
1953. Imprim  es en 1961.
Ces cartes sont en vente au Bureau de distribution des cartes,
minist  re des Mines et des Relev  s techniques, Ottawa.



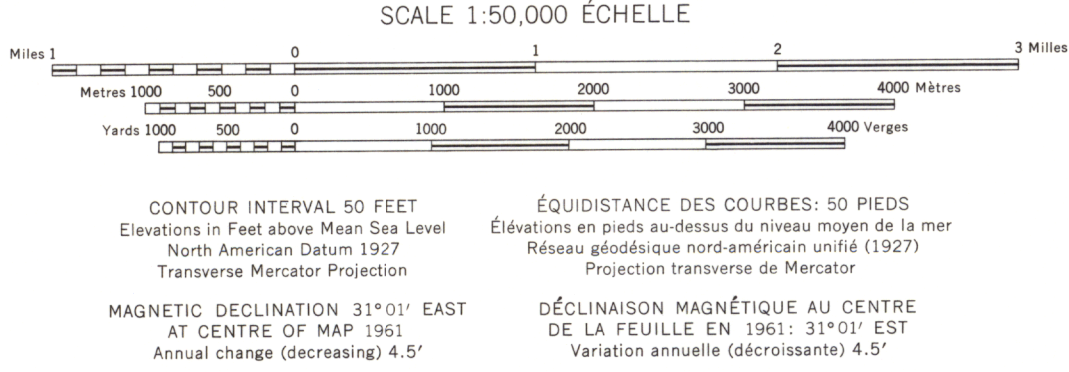
100,000 M. SQUARE IDENTIFICATION	
GRID ZONE DESIGNATION 10V	FA
TO GIVE A REFERENCE TO NEAREST 100 METRES EXAMPLE: STREAM JUNCTION	
EASTING: Read number on grid line immediately to left of point Estimate tenths of a square from this line eastward to point.	24 1 241
NORTHING: Read number on grid line immediately below point Estimate tenths of a square from this line northward to point.	52 0 520
MILITARY GRID REFERENCE	241520
Nearest similar grid reference 100,000 metres (about 63 miles)	

ONE THOUSAND METRE
UNIVERSAL TRANSVERSE MERCATOR GRID
ZONE 10

- Roads:

 - all weather
 - dry weather
 - cart track
 - trail or portage
 - Railway, normal gauge, single track
 - Power transmission line
 - Mine or Open cut
 - Horizontal control point, with elevation
 - Bench mark, with elevation
- Routes:

 - toute saison
 - p  riode s  che
 - de terre
 - sentier ou portage
 - Chemin de fer, voie unique (  cartement normal)
 - Ligne de transport d'  nergie
 - Mine ou fosse    ciel ouvert
 - Point g  od  sique avec cote
 - Rep  re de nivellement avec cote



- Building

School

Church

Lighthouse

River with bridge

Stream, intermittent or dry

Lake, intermittent, indefinite

Marsh or Swamp

Depression contours
-   timent

Ecole

Eglise

Phare

Cours d'eau intermittent ou    sec

Lac intermittent, r  g   impr  cise

Marais ou mar  cage

Courbes de cuvette
- Barr

Post Office

Cemetery

Grange

Bureau de poste

Cimet  re

The nomenclature on this map has not been submitted to the Canadian Board on Geographical Names and may be subject to revision. Information on names is invited by the Surveys and Mapping Branch.

La nomenclature de la pr  sente carte n'a pas   t   soumise    la Commission canadienne des noms g  ographiques et, par cons  quent, elle pourrait faire l'objet d'une r  vision. Tous renseignements sur les noms seront bien accueillis par la Direction des lev  s et de la cartographie.