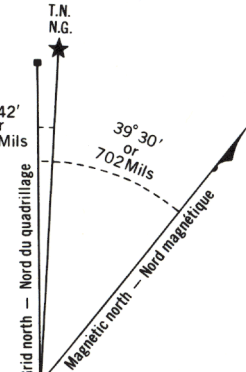
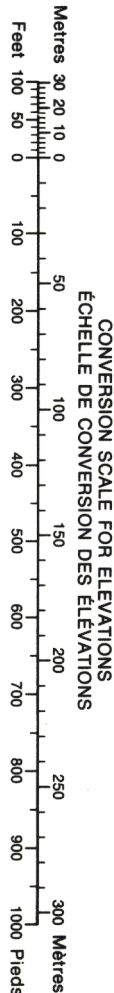
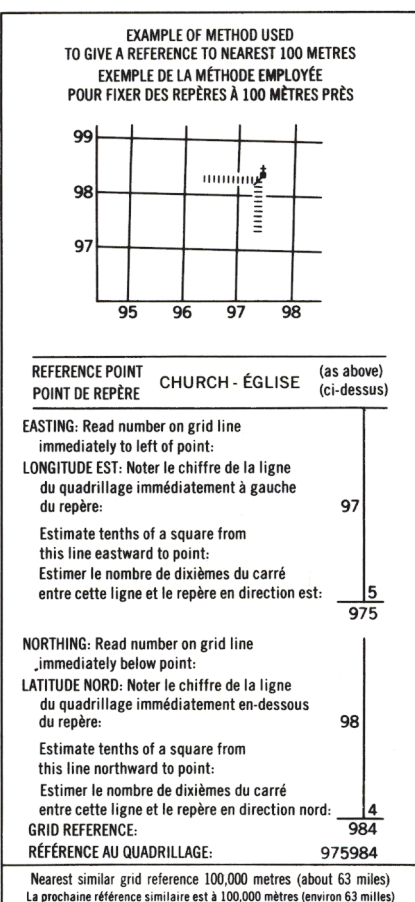


Military users, refer to this map as: Réfrence de la carte pour usage militaire: SERIES A733 SÉRIE MAP 107C/5W CARTE EDITION 1 MCE ÉDITION



Use diagram only to obtain numerical values APPROXIMATE MEAN DECLINATION 1974 FOR CENTRE OF MAP Annual change (decreasing) 6.0' N'utiliser le diagramme que pour obtenir les valeurs numériques DÉCLINAISON MOYENNE APPROXIMATIVE AU CENTRE DE LA CARTE EN 1974 Variation annuelle (décroissante) 6.0'

GRID ZONE DESIGNATION: DESIGNATION DE LA ZONE DU QUADRILLAGE:	100,000 M. SQUARE IDENTIFICATION IDENTIFICATION DU CARRÉ DE 100,000 M.
8 W	MN MM 77

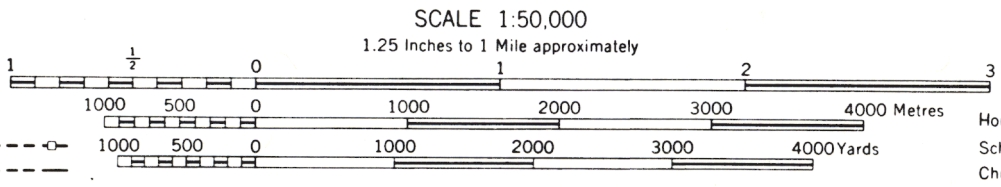


ONE THOUSAND METRE UNIVERSAL TRANSVERSE MERCATOR GRID ZONE 8 QUADRILLAGE DE MILLE MÈTRES TRANSVERSE UNIVERSEL DE MERCATOR

Produced By The Army Survey Establishment, R.C.E. 1958
Copies may be obtained from the Canada Map Office, Department of Energy, Mines and Resources, Ottawa, or your nearest map dealer.
© Canada Copyrights Reserved 1974

GARRY ISLAND

NORTHWEST TERRITORIES



CONTOUR INTERVAL 50 FEET

PROVISIONAL MAP
Subject to Correction

Some names on this map are not yet official. Corrections or additions are invited by the Surveys and Mapping Branch.

Certains noms inscrits sur cette carte ne sont pas encore officiels. La Direction des levés et de la cartographie saurait gré au public de lui signaler corrections et additions.

Roads:
hard surface, all weather.....
dry weather.....
cart track, trail.....
Railways:
normal gauge, multiple track.....
normal gauge, single track.....
abandoned or under construction.....
underpass, overpass.....
Tunnel; Drawbridge.....
Power line; Telephone line.....

Boundaries:
international, with monument.....
provincial.....
county or district.....
township or parish.....
township or parish, unsurveyed.....
city or town.....
park, reserve, etc.....
Horizontal control point, with elevation.....
Bench mark, with elevation.....
Spot elevation; precise, approximate.....
Historical monument; Cemetery.....
Mine or open cut; Quarry.....
Sand or gravel pit.....

House; Building.....
School.....
Church; Church with spire.....
Post Office.....
Radio Station.....
Tower; Chimney.....
Well; Tank.....
Cutting.....
Embankment.....
Cliff.....
Contours:
elevation.....
depression.....
approximate.....

Foreshore flats.....
Lighthouse.....
Wharf or pier; Breakwater.....
Levee or dyke.....
Rocky reef.....
Swamp or marsh.....
Inundated land; seasonal.....
Intermittent lake, stream.....
Indefinite shoreline, stream.....
Rapids, large, small; Bridge.....
Ditch or flume.....
Snowfield; Glacier.....
Wooded area; unclassified, scrub.....
Vineyard, Orchard.....