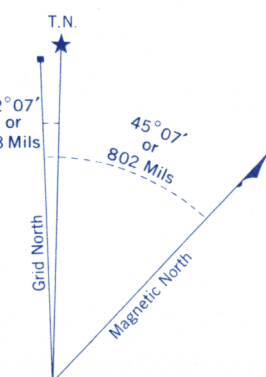


Refer to
this map as:

107 D/13 EAST
EDITION 1 ASE
SERIES A 733

CONVERSION SCALE FOR ELEVATIONS



Magnetic Declination 43°00' East
At Centre of Map 1960
Annual change decreasing 16'

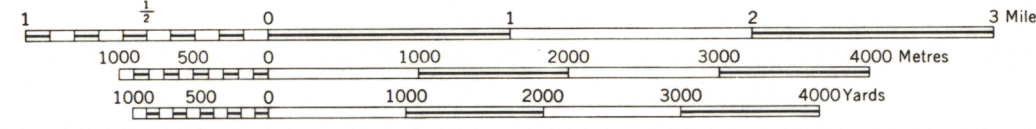
100,000 M. SQUARE IDENTIFICATION	
GRID ZONE DESIGNATION	VH
9W	
TO GIVE A REFERENCE TO NEAREST 100 METRES	
EXAMPLE: OIL TANK	
EASTING: Read number on grid line immediately to left of point. Estimate tenths of a square from this line eastward to point.	07 5 076
NORTHING: Read number on grid line immediately below point. Estimate tenths of a square from this line northward to point.	60 9 609
MILITARY GRID REFERENCE 076609	
Nearest similar grid reference 100,000 metres (about 63 miles)	

ONE THOUSAND METRE
UNIVERSAL TRANSVERSE MERCATOR GRID
ZONE 9

ATKINSON POINT

DISTRICT OF MACKENZIE
NORTHWEST TERRITORIES

SCALE 1:50,000



CONTOUR INTERVAL 50 FEET
Elevations in Feet above Mean Sea Level

Transverse Mercator Projection
North American Datum 1927
Preliminary Shoreline 1954

Copies may be obtained from the
Map Distribution Office,
Dept. of Mines and Technical Surveys,
Ottawa.


- Roads:
- more than 2 lanes
 - 2 lanes
 - 2 lanes, all weather
 - loose surface, all weather
 - loose surface, all weather
 - dry weather
 - cart track; trail or cut line
- Railways:
- normal gauge, multiple track
 - normal gauge, single track
 - standard gauge, single track
 - standard gauge, multiple track
 - underpass; overpass
 - Tunnel
 - Power line; Telephone line

- Boundaries:
- international, with monument
 - provincial
 - county or district
 - township or parish
 - township or parish, unsurveyed
 - city or town, unsurveyed
 - park, reserve, etc.
 - Horizontal control point, with elevation
 - Bench mark, with elevation
 - Spot elevation; precise, approximate
 - Historical site; Cemetery
 - Mine or open cut; Quarry
 - Sand or gravel pit

- House; Building
- School
- Church; Church with spire
- Post Office
- Radio Station
- Tower; Chimney
- Well; Tank
- Cutting
- Embankment
- Low Cliff or Escarpment
- Contours: elevation, depression, approximate

- Foreshore flats
- Lighthouse
- Wharf or pier; Breakwater
- Levee or dyke
- Rocky reef
- Swamp or marsh
- Inundated land, seasonal
- Intermittent lake, stream
- Indefinite shoreline, stream
- Rapids, large, small; Bridge
- Ditch or flume
- Tundra Polygons
- Tundra Ponds
- Esker; Pingo

INDEX TO ADJOINING SHEETS



ATKINSON POINT
107 D/13 EAST
EDITION 1