
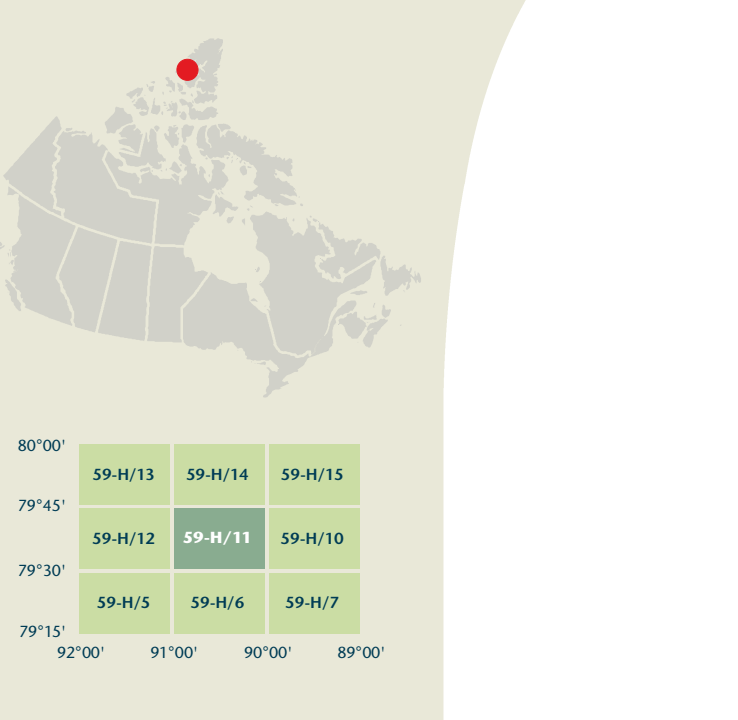


PHANTOM LAKE

Nunavut



Produced on March 27, 2012, by the Centre for Topographic Information, Natural Resources Canada.

Établi le 27 mars 2012, par le Centre d'information topographique, Ressources naturelles Canada.

The paper copy of this map meets the print quality standards of Natural Resources Canada when it bears a Certified Map Printer holographic label.

La copie papier de cette carte respecte les normes de qualité d'impression de Ressources naturelles Canada quand elle porte l'étiquette holographique de l'imprimeur de cartes accrédité.

Map content validity dates

- Road network, Absent
- Hydrographic network, 1999
- Vegetation, Absent
- Buildings, Absent
- Boundaries, Absent
- Toponymy, 2004 - 2012

Detailed metadata can be found at: <http://GeoGratis.gc.ca>

For corrections, additions or comments concerning the content of this map, please contact Natural Resources Canada at: topo@NRCan.gc.ca

Visit our Web site: <http://maps.NRCan.gc.ca>

© 2012. Her Majesty the Queen in Right of Canada.

This map is not to be used for air or marine navigation.

Dates of validity of the contents of the map

- Road network, Absent
- Hydrographic network, 1999
- Vegetation, Absent
- Buildings, Absent
- Boundaries, Absent
- Toponymy, 2004 - 2012

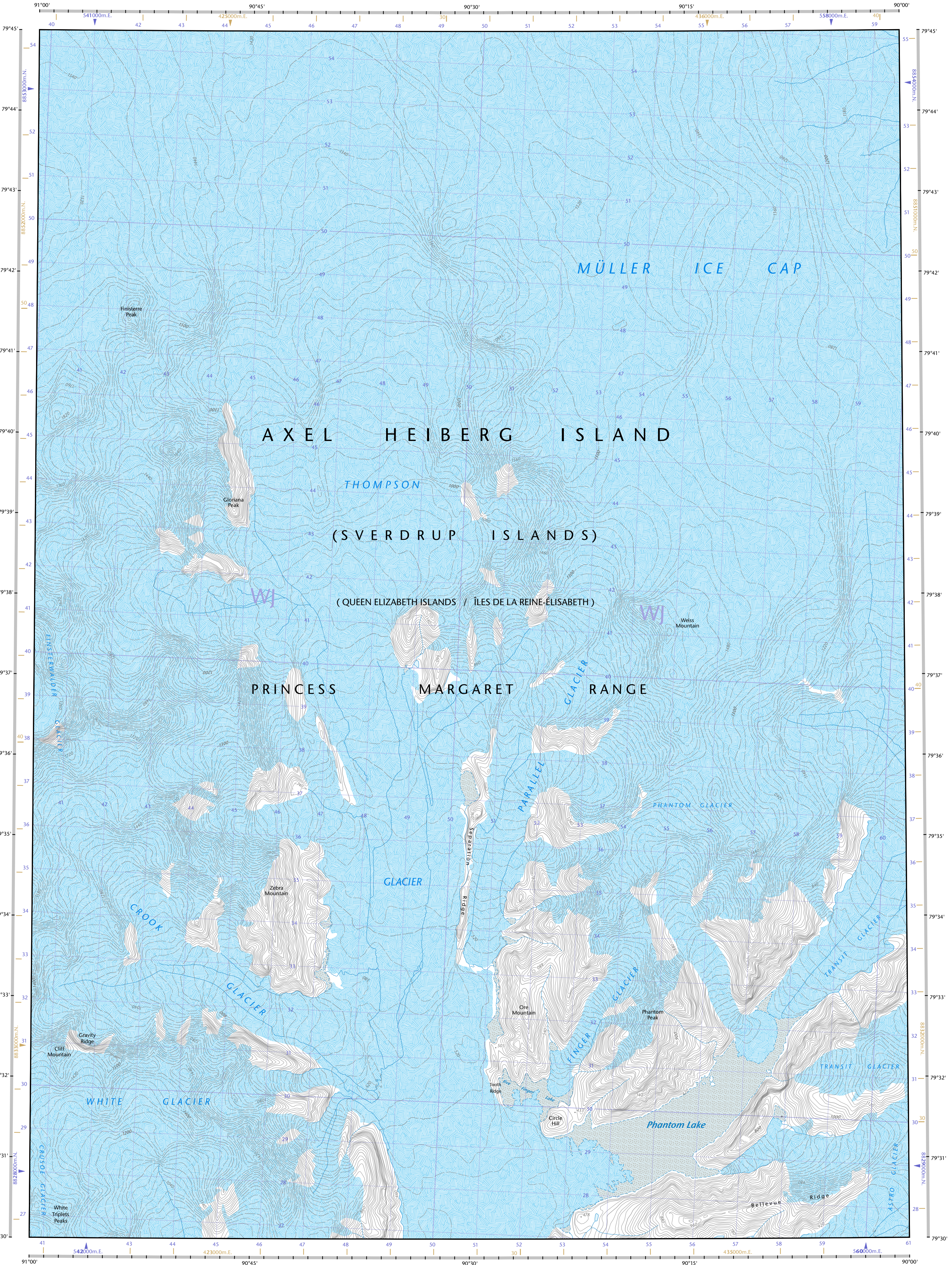
Consultez les métadonnées détaillées sur: <http://GeoGratis.gc.ca>

Pour toutes corrections, additions ou commentaires concernant le contenu de cette carte, veuillez contacter Ressources naturelles Canada par courriel électronique à: topo@NRCan.gc.ca

Visitez notre site Web: <http://cartes.NRCan.gc.ca>

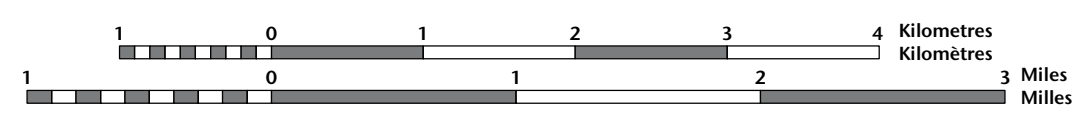
© 2012. Sa Majesté la Reine du chef du Canada.

Cette carte ne doit pas être utilisée pour la navigation aérienne ou maritime.



PHANTOM LAKE

Nunavut



1 centimetre on the map represents 500 metres on the ground. Elevations in metres above Mean Sea Level. Contours on or surrounding glaciers are approximate.

Use diagram only to obtain numeric values. Approximate Mean Destination: 2012.

Annual change decreasing 92%.

For magnetic declination information, visit: <http://geo.mnrcan.gc.ca/gromag>

For information on how to estimate position from the UTM grid, visit: <http://maps.NRCan.gc.ca/topo01>

Consultez le tutoriel sur la manière d'évaluer la position à partir de la grille UTM sur: <http://cartes.NRCan.gc.ca/topo01>

The magnetic compass may be erratic in this region.

100 000 metre Square

Identification du carré de 100 000 mètres

Zone 15

Quadrillage universel transverse de Mercator de 1000 mètres

A tutorial on how to estimate position from the UTM grid can be found at: <http://maps.NRCan.gc.ca/topo01>

Consultez le tutoriel sur la manière d'évaluer la position à partir de la grille UTM sur: <http://cartes.NRCan.gc.ca/topo01>

Transverse Mercator Projection

Projection transverse de Mercator

North American Datum 1983

Système de référence nord-américain 1983

1000 metre Universal Transverse Mercator Grid

Quadrillage universel transverse de Mercator de 1000 mètres

80°00'

59-H/13 59-H/14 59-H/15

59-H/12 59-H/11 59-H/10

59-H/5 59-H/6 59-H/7

59°15' 92°00' 91°00' 90°00' 89°00'

59-H/11

SCALE 1:50 000

EDITION 01

Version 00

Série A713

Digital map / Carte numérique