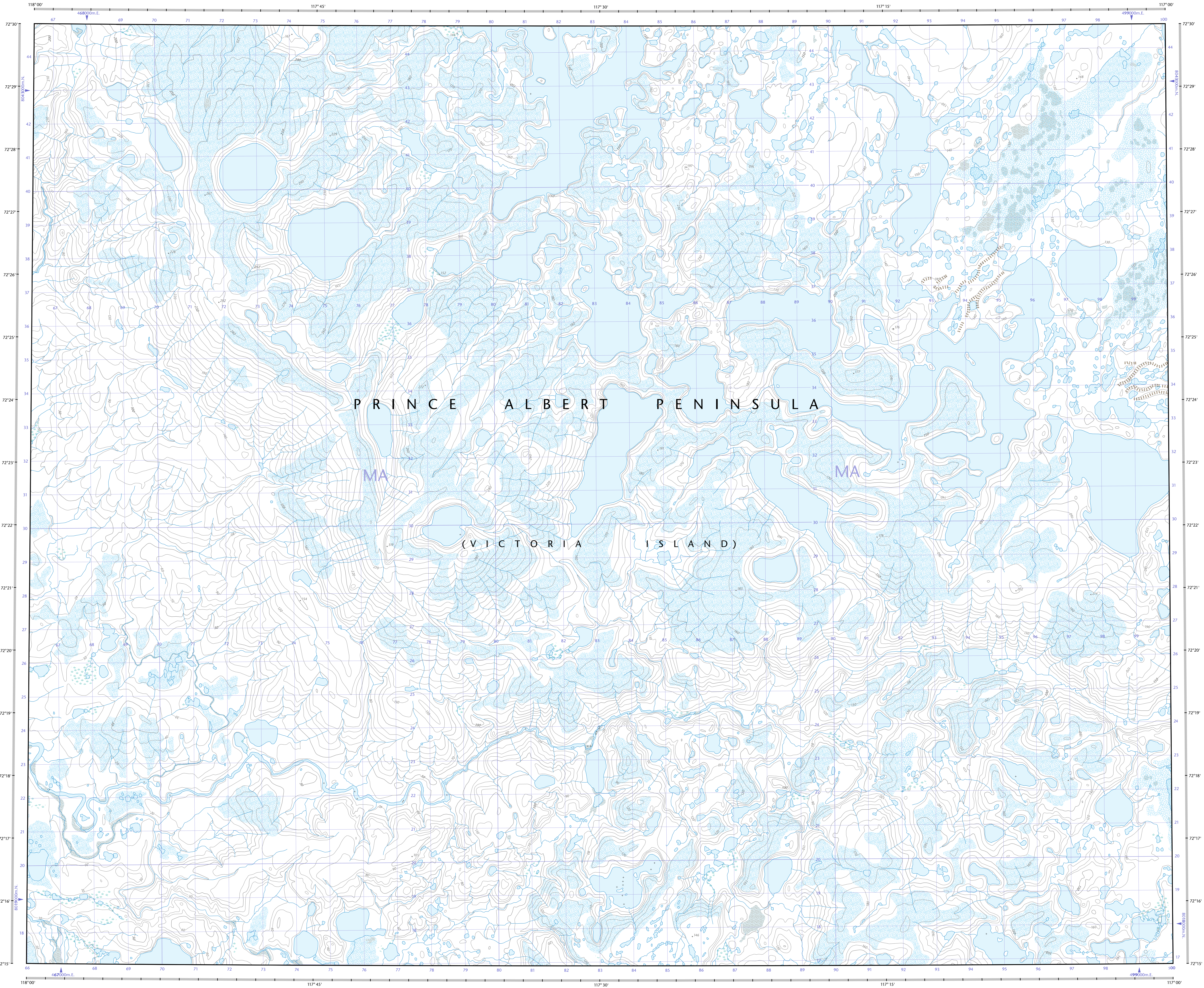
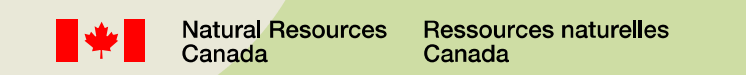

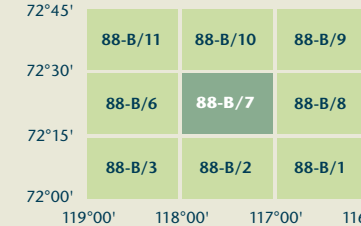


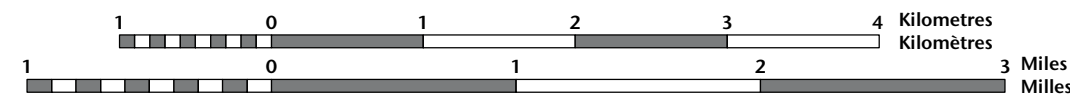


Northwest Territories
Territoires du Nord-Ouest



NO TITLE

Northwest Territories
Territoires du Nord-Ouest



1 centimetre on the map represents 500 metres on the ground
Contour Interval: 10 metres
Elevations in metres above Mean Sea Level

Use diagram only to obtain numeric values
Approximate Mean Declination 2010
for centre of map
Annual change decreasing 69'

N'utiliser le diagramme que pour obtenir
les valeurs numériques
Déclinaison moyenne approximative
au centre de la carte en 2010
Variation annuelle décroissante 69'

For magnetic declination information,
visit: <http://gsc.NRC.ca.gc.ca/geomag>
Pour information sur la déclinaison magnétique
visitez : <http://cgf.RNCan.gc.ca/geomag>

The magnetic compass may be erratic in this region.

100 000 metre Square
Identification
Identification du carré
de 100 000 mètres

Transverse Mercator Projection
Projection transverse de Mercator
North American Datum 1983
Système de référence nord-américain 1983

1000 metre Universal Transverse
Mercator Grid

Grid
Design

zone	11	12
Quadrillage universel transverse		Désig

A tutorial on how to estimate position from grid can be found at: <http://maps.NRC.ca/gps>
Consultez le tutoriel sur la manière d'évaluer

88-8/10	88-8/9
88-8/7	88-8/8
88-8/2	88-8/1

118°00' 117°00' 116°00'

Printed map / Carte imprimée
Cat. no. / No de cat.
M116-2/088B07

ISBN 978-0-660-65125-5

88-B/7

1:50 000

02 VERSION 00

IE A733

map / Carte numérique

088807-PDF
5-8858

01-100-51012-0