
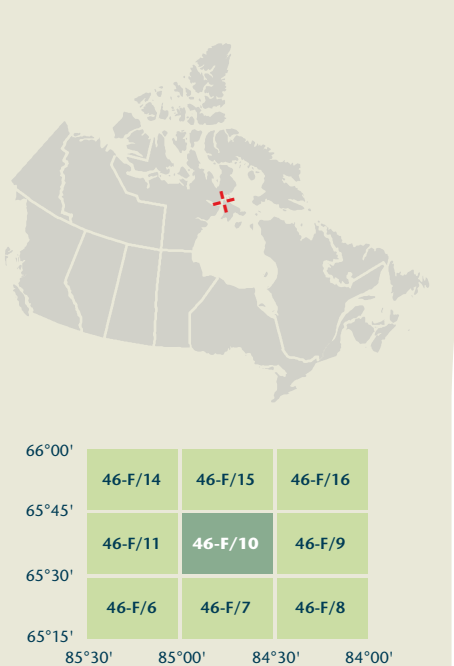




SEEKOO ISLAND

Nunavut



Produced on May 19, 2011, by the Centre for Topographic Information, Natural Resources Canada.

Établi le 19 mai 2011, par le Centre d'information topographique, Ressources naturelles Canada.

The paper copy of this map meets the print quality standards of Natural Resources Canada when it bears a Certified Map Printer holographic label.

La copie papier de cette carte respecte les normes de qualité d'impression de Ressources naturelles Canada quand elle porte l'étiquette holographique de l'imprimeur de cartes accrédité.

Map content validity dates

- Road network, Absent
- Hydrographic network, 2009
- Vegetation, Absent
- Buildings, Absent
- Boundaries, 2010
- Toponymy, 2004 - 2011

Detailed metadata can be found at: <http://GeoGratis.gc.ca>

For corrections, additions or comments concerning the content of this map, please contact Natural Resources Canada at: topo@NRCan.gc.ca

© 2011, Her Majesty the Queen in Right of Canada.

This map is not to be used for air or marine navigation.

Dates de validité du contenu de la carte

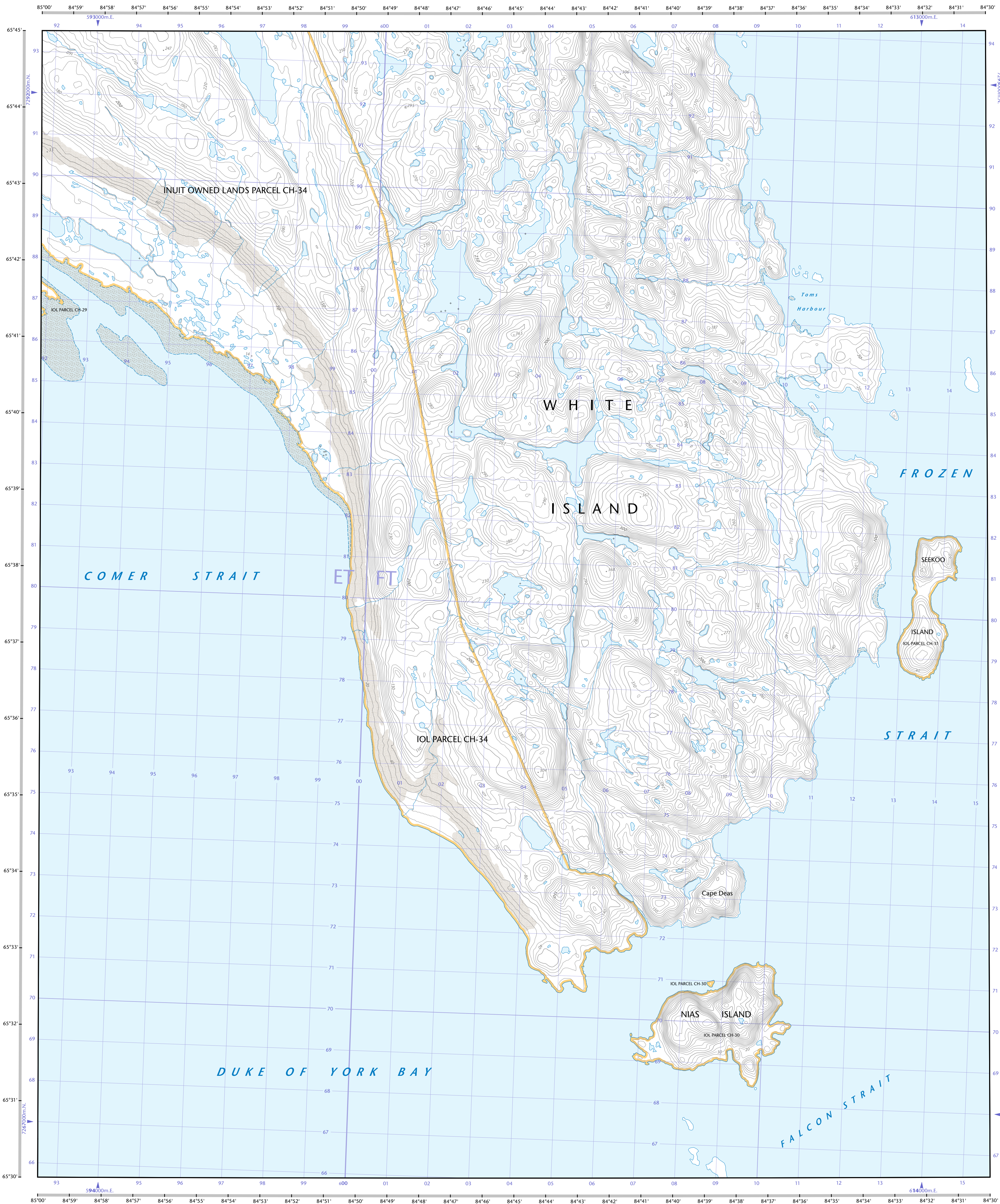
- Réseau routier, Absent
- Hydrographie, 2009
- Végétation, Absent
- Bâtiments, Absent
- Limites, 2010
- Toponymie, 2004 - 2011

Consultez les métadonnées détaillées sur: <http://GeoGratis.gc.ca>

Pour toutes corrections, additions ou commentaires concernant le contenu de cette carte, veuillez contacter Ressources naturelles Canada par courriel électronique à: cartes.topo@NRCan.gc.ca

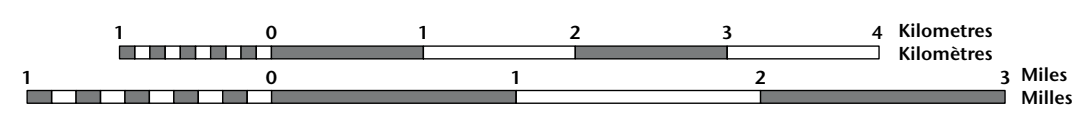
© 2011, Sa Majesté la Reine du chef du Canada.

Cette carte ne doit pas être utilisée pour la navigation aérienne ou maritime.



SEEKOO ISLAND

Nunavut



1 centimetre on the map represents 500 metres on the ground
Échelle 1:50 000
1 centimètre sur la carte représente 500 mètres au sol

Use diagram only to obtain numeric values

Approximate Mean Declination 2011
for centre of map
Annual change decreasing 18.1"

For magnetic declination information, visit: <http://geo.mnrcan.gc.ca/geomag>

21°41' (378 mls)

2°03' (14 mls)

For magnetic declination information, visit: <http://geo.mnrcan.gc.ca/geomag>

100 000 metre Square

Identification du carré de 100 000 mètres

Grid Zone Designation

Transverse Mercator Projection

Projection transverse de Mercator
North American Datum 1983
Système de référence nord-américain 1983

1000 metre Universal Transverse Mercator Grid

A tutorial on how to estimate position from the UTM grid can be found at: <http://maps.NRCan.gc.ca/topo101>

66°00'

65°45'

65°30'

65°15'

46°14'

46°13'

46°12'

46°11'

46°10'

46°09'

46°08'

46°07'

46°14'

46°13'

46°12'

46°11'

46°10'

46°09'

46°08'

46°07'

46°14'

46°13'

46°12'

46°11'

46°10'

46°09'

46°08'

46°07'

46°14'

46°13'

46°12'

46°11'

46°10'

46°09'

46°08'

46°07'

46°14'

46°13'

46°12'

46°11'

46°10'

46°09'

46°08'

46°07'

46°14'

46°13'

46°12'

46°11'

46°10'

46°09'

46°08'

46°07'

46°14'

46°13'

46°12'

46°11'

46°10'

46°09'

46°08'

46°07'

46°14'

46°13'

46°12'

46°11'

46°10'

46°09'

46°08'

46°07'

46°14'

46°13'

46°12'

46°11'

46°10'

46°09'

46°08'

46°07'

46°14'

46°13'

46°12'

46°11'

46°10'

46°09'

46°08'

46°07'

46°14'

46°13'

46°12'

46°11'

46°10'

46°09'

46°08'

46°07'

46°14'

46°13'

46°12'

46°11'

46°10'

46°09'

46°08'

46°07'

46°14'

46°13'

46°12'

46°11'

46°10'

46°09'

46°08'

46°07'

46°14'

46°13'

46°12'

46°11'

46°10'

46°09'

46°08'

46°07'

46°14'

46°13'

46°12'

46°11'

46°10'

46°09'

46°08'

46°07'

46°14'

46°13'

46°12'

46°11'

46°10'

46°09'

46°08'

46°07'

46°14'

46°13'

46°12'

46°11'

46°10'

46°09'

46°08'

46°07'

46°14'

46°13'

46°12'

46°11'

46°10'

46°09'

46°08'

46°07'

46°14'

46°13'

46°12'

46°11'

46°10'

46°09'

46°08'

46°07'

46°14'

46°13'

46°12'

46°11'

46°10'

46°09'

46°08'

46°07'

46°14'

46°13'

46°12'

46°11'

46°10'

46°09'

46°08'

46°07'

46°14'

46°13'

46°12'

46°11'

46°10'

46°09'

46°08'

46°07'

46°14'

46°13'

46°12'

46°11'

46°10'

46°09'

46°08'

46°07'

46°14'

46°13'

46°12'

46°11'

46°10'

46°09'

46°08'

46°07'

46°14'

46°13'

46°12'

46°11'

46°10'

46°09'

46°08'

46°07'

46°14'

46°13'

46°12'

46°11'

46°10'

46°09'

46°08'

46°07'

46°14'

46°13'