
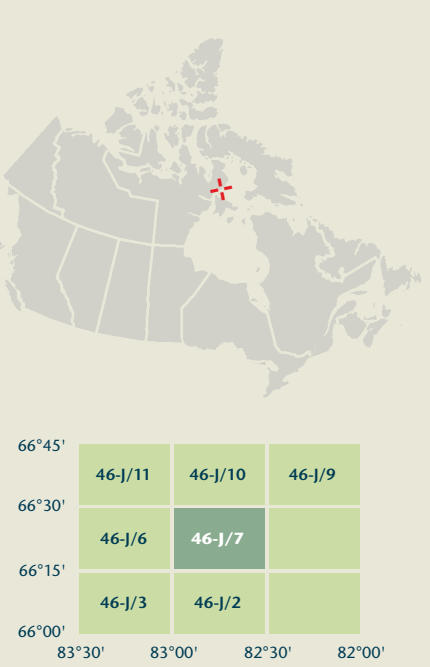


CRAWFORD ISLAND

Nunavut



Produced on May 26, 2010, by the Centre for Topographic Information, Natural Resources Canada.

Établie le 26 mai 2010, par le Centre d'information topographique, Ressources naturelles Canada.

The paper copy of this map meets the print quality standards of Natural Resources Canada when it bears a Certified Map Printer holographic label.

La copie papier de cette carte respecte les normes de qualité d'impression de Ressources naturelles Canada quand elle porte l'étiquette holographique de l'imprimeur de cartes accrédité.

Map content validity dates

- Road network, Absent
- Hydrographic network, 1957 - 2002
- Vegetation, Absent
- Buildings, Absent
- Limits, Absent
- Toponymy, 2004 - 2005

Detailed metadata can be found at: <http://GeoGratis.gc.ca>

For corrections, additions or comments concerning the content of this map, please contact Natural Resources Canada at: topo.mails@NRCan.gc.ca

© 2010, Her Majesty the Queen in Right of Canada.

This map is not to be used for air or marine navigation.

Dates of validity of the content of the map

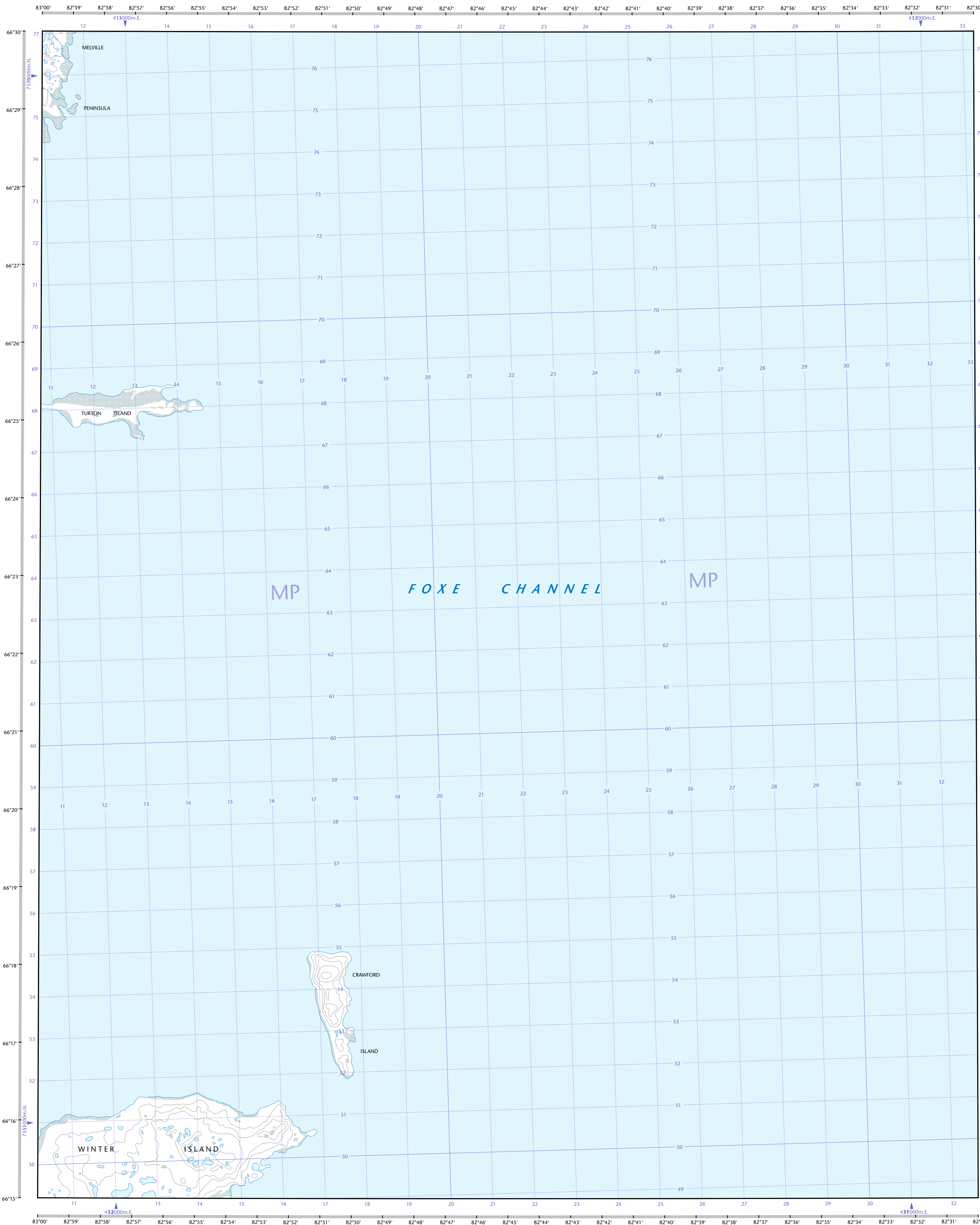
- Réseau routier, Absent
- Réseau hydrographique, 1957 - 2002
- Végétation, Absent
- Bâtiements, Absent
- Limites, Absent
- Toponymie, 2004 - 2005

Consultez les métadonnées détaillées sur: <http://GeoGratis.gc.ca>

Pour toutes corrections, additions ou commentaires concernant le contenu de cette carte, veuillez contacter Ressources naturelles Canada par courriel électronique à: cartes.topo@NRCan.gc.ca

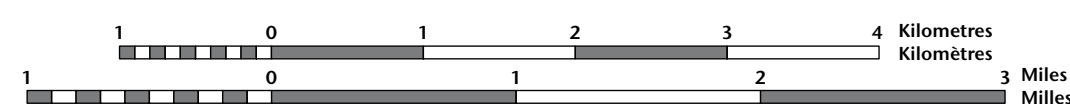
© 2010, Sa Majesté la Reine du chef du Canada.

Cette carte ne doit pas être utilisée pour la navigation aérienne ou maritime.



CRAWFORD ISLAND

Nunavut



1 centimetre on the map represents 500 metres on the ground

1 centimètre sur la carte représente 500 mètres au sol

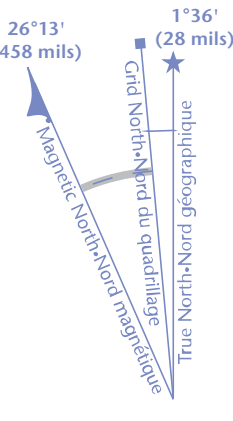
Use diagram only to obtain numeric values

Approximate Mean Declination 2010 for centre of map

Annual change decreasing 26.4"

For magnetic declination information, visit: <http://gc.mtcan.gc.ca/gemag>

The magnetic compass may be erratic in this region



100 000 metre Square

Identification

100 000 mètres

Zone 17

Designation

Zone 17

Designation

Transverse Mercator Projection

Projection transverse de Mercator

North American Datum 1983

Système de référence nord-américain 1983

1000 metre Universal Transverse

Mercator Grid

Zone 17

Designation

Zone 17

Designation

100 000 metre Square

Identification

100 000 mètres

Zone 17

Designation

Zone 17

Designation

Zone 17

Designation

Zone 17

Designation

100 000 metre Square

Identification

100 000 mètres

Zone 17

Designation

Zone 17

Designation

Zone 17

Designation

Zone 17

Designation

100 000 metre Square

Identification

100 000 mètres

Zone 17

Designation

Zone 17

Designation

Zone 17

Designation

Zone 17

Designation

100 000 metre Square

Identification

100 000 mètres

Zone 17

Designation

Zone 17

Designation

Zone 17

Designation

Zone 17

Designation

100 000 metre Square

Identification

100 000 mètres

Zone 17

Designation

Zone 17

Designation

Zone 17

Designation

Zone 17

Designation

100 000 metre Square

Identification

100 000 mètres

Zone 17

Designation

Zone 17

Designation

Zone 17

Designation

Zone 17

Designation

100 000 metre Square

Identification

100 000 mètres

Zone 17

Designation

Zone 17

Designation

Zone 17

Designation

Zone 17

Designation

100 000 metre Square

Identification

100 000 mètres

Zone 17

Designation

Zone 17

Designation

Zone 17

Designation

Zone 17

Designation