
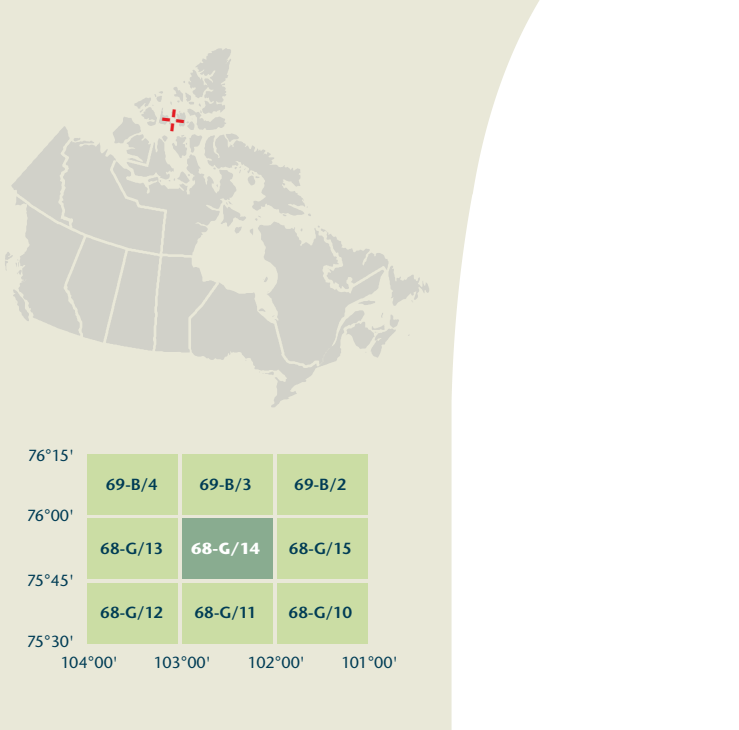


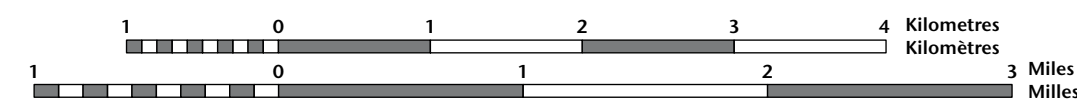
ALEXANDER ISLAND

Nunavut



ALEXANDER ISLAND

Nunavut



1 centimetre on the map represents 500 metres on the ground
Échelle: 1:50 000

1 centimètre sur la carte représente 500 mètres au sol
Échelle: 1:50 000

Use diagram only to obtain numeric values
Approximate Mean Destination 2011
Annual change increasing 23.2°

N° utiliser le diagramme que pour obtenir les valeurs numériques

Variation annuelle croissante 23.2°

For magnetic declination information, visit: <http://gc.mn.ca/geomag>

Pour l'information sur la déclinaison magnétique, visitez: <http://gc.mn.ca/geomag>

The magnetic compass may be erratic in this region
La boussole sera peut-être instable dans cette région

11°31' (201 mils)

11°31' (201 mils)

11°31' (201 mils)

11°31' (201 mils)

11°31' (201 mils)

11°31' (201 mils)

11°31' (201 mils)

11°31' (201 mils)

11°31' (201 mils)

11°31' (201 mils)

11°31' (201 mils)

11°31' (201 mils)

11°31' (201 mils)

11°31' (201 mils)

11°31' (201 mils)

11°31' (201 mils)

11°31' (201 mils)

11°31' (201 mils)

11°31' (201 mils)

11°31' (201 mils)

11°31' (201 mils)

11°31' (201 mils)

11°31' (201 mils)

11°31' (201 mils)

11°31' (201 mils)

11°31' (201 mils)

11°31' (201 mils)

11°31' (201 mils)

11°31' (201 mils)

11°31' (201 mils)

11°31' (201 mils)

11°31' (201 mils)

11°31' (201 mils)

11°31' (201 mils)

11°31' (201 mils)

11°31' (201 mils)

11°31' (201 mils)

11°31' (201 mils)

11°31' (201 mils)

11°31' (201 mils)

11°31' (201 mils)

11°31' (201 mils)

11°31' (201 mils)

11°31' (201 mils)

11°31' (201 mils)

11°31' (201 mils)

11°31' (201 mils)

11°31' (201 mils)

11°31' (201 mils)

11°31' (201 mils)

11°31' (201 mils)

11°31' (201 mils)

11°31' (201 mils)

11°31' (201 mils)

11°31' (201 mils)

11°31' (201 mils)

11°31' (201 mils)

11°31' (201 mils)

11°31' (201 mils)

11°31' (201 mils)

11°31' (201 mils)

11°31' (201 mils)

11°31' (201 mils)

11°31' (201 mils)

11°31' (201 mils)

11°31' (201 mils)

11°31' (201 mils)

11°31' (201 mils)

11°31' (201 mils)

11°31' (201 mils)

11°31' (201 mils)

11°31' (201 mils)

11°31' (201 mils)

11°31' (201 mils)

11°31' (201 mils)

11°31' (201 mils)

11°31' (201 mils)

11°31' (201 mils)

11°31' (201 mils)

11°31' (201 mils)

11°31' (201 mils)

11°31' (201 mils)

11°31' (201 mils)

11°31' (201 mils)

11°31' (201 mils)

11°31' (201 mils)

11°31' (201 mils)

11°31' (201 mils)

11°31' (201 mils)

11°31' (201 mils)

11°31' (201 mils)

11°31' (201 mils)

11°31' (201 mils)

11°31' (201 mils)

11°31' (201 mils)

11°31' (201 mils)

11°31' (201 mils)

11°31' (201 mils)

11°31' (201 mils)

11°31' (201 mils)

11°31' (201 mils)

11°31' (201 mils)

11°31' (201 mils)

11°31' (201 mils)

11°31' (201 mils)

11°31' (201 mils)

11°31' (201 mils)

11°31' (201 mils)

11°31' (201 mils)

11°31' (201 mils)

11°31' (201 mils)

11°31' (201 mils)

11°31' (201 mils)

11°31' (201 mils)

11°31' (201 mils)

11°31' (201 mils)

11°31' (201 mils)

11°31' (201 mils)

11°31' (201 mils)

11°31' (201 mils)

11°31' (201 mils)

11°31' (201 mils)

11°31' (201 mils)

11°31' (201 mils)

11°31' (201 mils)

11°31' (201 mils)

11°31' (201 mils)

11°31' (201 mils)

11°31' (201 mils)

11°31' (201 mils)

11°31' (201 mils)

11°31' (201 mils)

11°31' (201 mils)

11°31' (201 mils)

11°31' (201 mils)

11°31' (201 mils)

11°31' (201 mils)

11°31' (201 mils)

11°31' (201 mils)

11°31' (201 mils)

11°31' (201 mils)

11°31' (201 mils)

11°31' (201 mils)

11°31' (201 mils)

11°31' (201 mils)

11°31' (201 mils)

11°31' (201 mils)

11°31' (201 mils)

11°31' (201 mils)

11°31' (201 mils)

11°31' (201 mils)

11°31' (201 mils)

11°31' (201 mils)

11°31' (201 mils)

11°31' (201 mils)

11°31' (201 mils)

11°31' (201 mils)

11°31' (201 mils)

11°31' (201 mils)

11°31' (201 mils)

11°31' (201 mils)

11°31' (201 mils)

11°31' (201 mils)

11°31' (201 mils)

11°31' (201 mils)

11°31' (201 mils)

11°31' (201 mils)

11°31' (201 mils)

11°31' (201 mils)

11°31' (201 mils)

11°31' (201 mils)

11°31' (201 mils)

11°31' (201 mils)

11°31' (201 mils)

11°31' (201 mils)

11°31' (201 mils)

11°31' (201 mils)

11°31' (201 mils)

11°31' (201 mils)

11°31' (201 mils)

11°31' (201 mils)

11°31' (201 mils)

11°31' (201 mils)

11°31' (201 mils)

11°31' (201 mils)

11°31' (201 mils)

11°31' (201 mils)

11°31' (201 mils)

11°31' (201 mils)

11°31' (201 mils)

11°31' (201 mils)

11°31' (201 mils)

11°31' (201 mils)

11°31' (201 mils)

11°31' (201 mils)

11°31' (201 mils)