
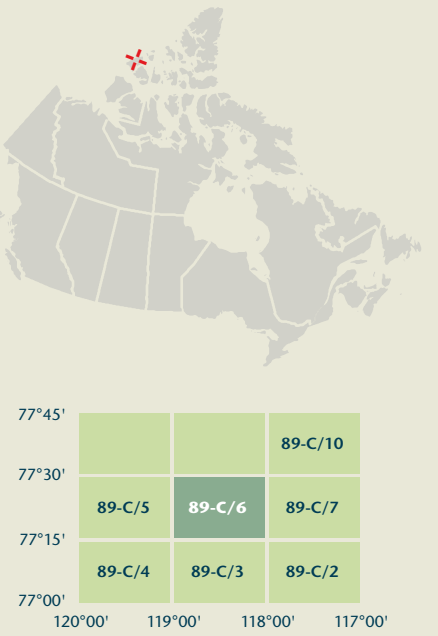


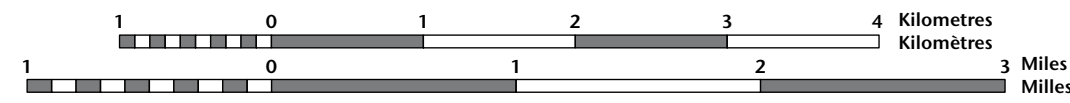
CAPE ANDREASEN

Northwest Territories / Territoires du Nord-Ouest

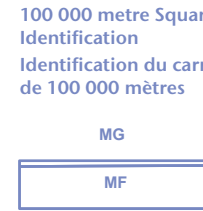
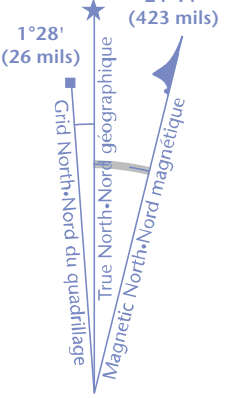


CAPE ANDREASEN

Northwest Territories / Territoires du Nord-Ouest



Use diagram only to obtain numeric values... For magnetic declination information, visit: <http://gc.ca/mag>



Transverse Mercator Projection... Grid Zone Designation

77°45'			89-C/10
77°30'	89-C/5	89-C/6	89-C/7
77°15'	89-C/4	89-C/3	89-C/2
77°00'	119°00'	118°00'	117°00'

Produced on July 26, 2010, by the Centre for Topographic Information, Natural Resources Canada.

Map content validity dates

For corrections, additions or comments concerning the content of this map, please contact Natural Resources Canada

This map is not to be used for air or marine navigation.

Dates de validité du contenu de la carte

Pour toutes corrections, additions ou commentaires concernant le contenu de cette carte, veuillez contacter Ressources naturelles Canada

Cette carte ne doit pas être utilisée pour la navigation aérienne ou maritime.