

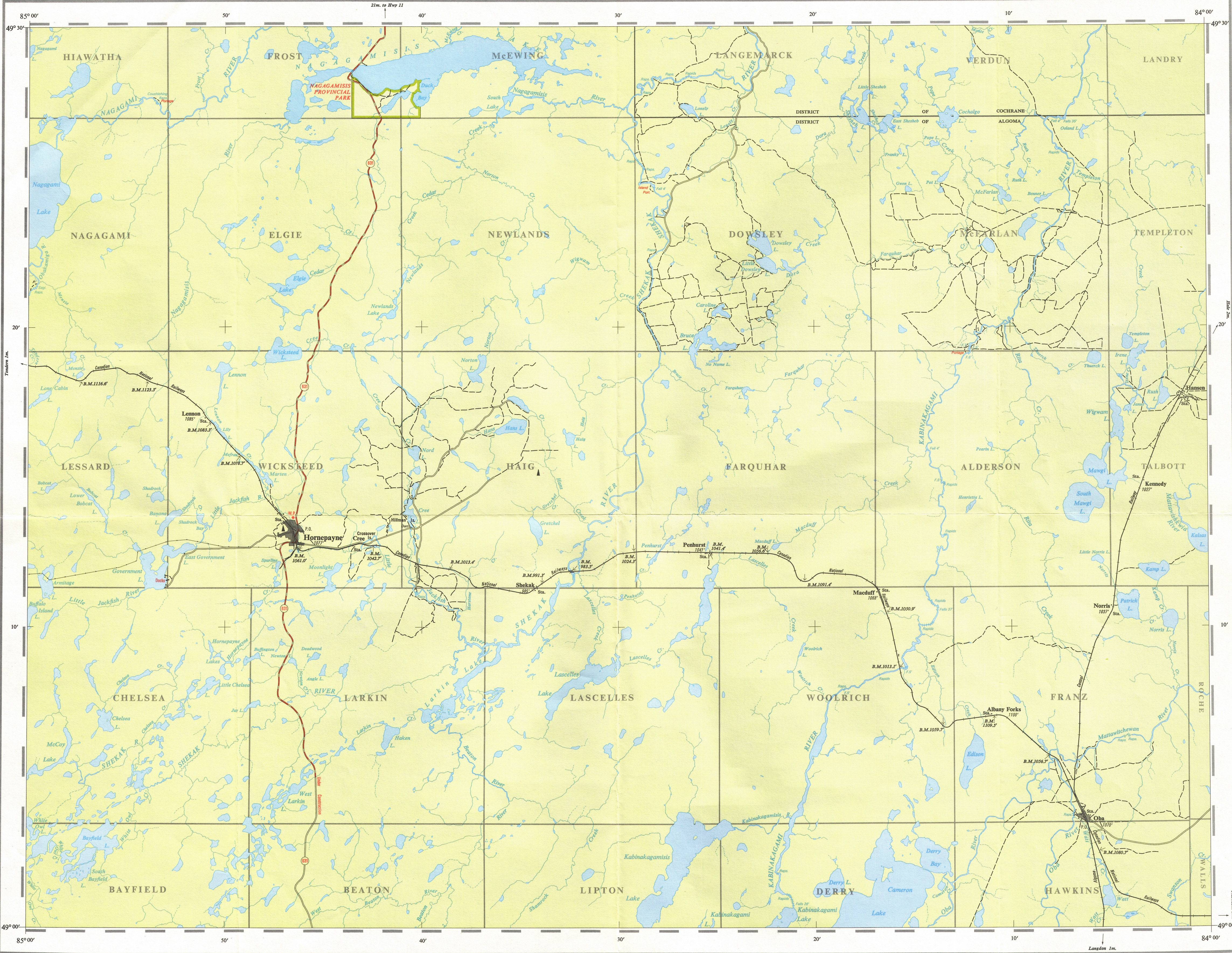
This document was produced by scanning the original publication.



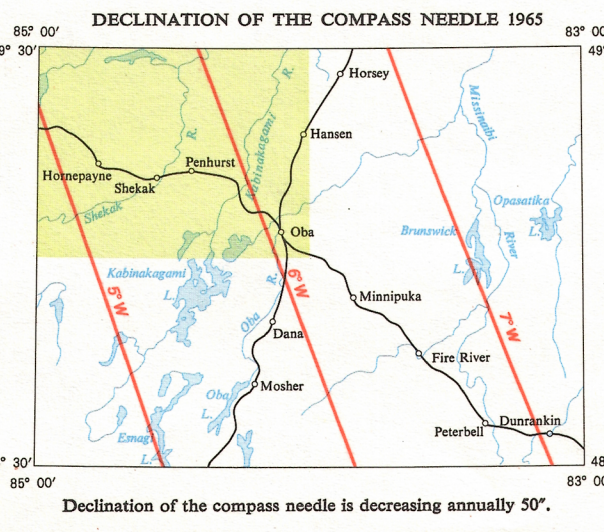
PROVINCE OF ONTARIO
DEPARTMENT OF LANDS AND FORESTS

PROVINCIAL TOPOGRAPHIC SERIES

N.T.S. 42F/SE

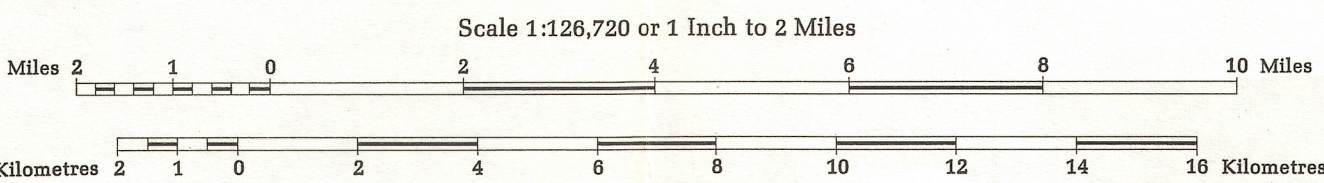


42 F/SE



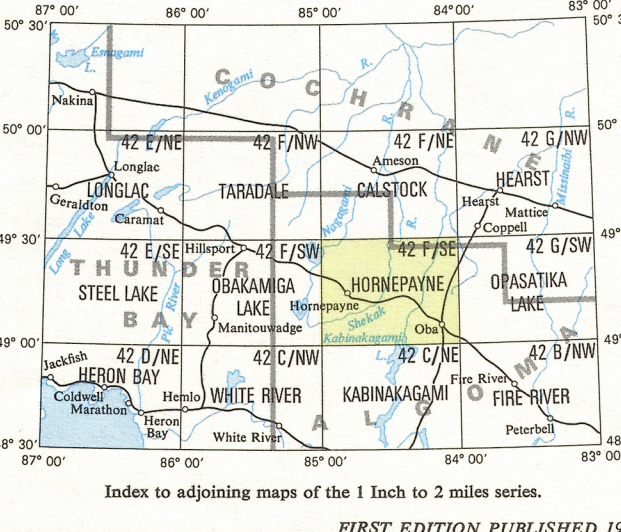
- Ontario Forestry Resources Inventory Maps compiled from air photographs flown in 1961 were used for the base of this map. Revised to 1965.
- Transverse Mercator Projection
- Kings Highway
 - Secondary Highway
 - Other Road
 - Earth Road or Trail
 - Railway
 - International Boundary
 - Provincial Boundary
 - County or District Boundary
 - Township Boundary
 - Park Boundary
 - Reserve Boundary
 - Building
 - Post Office
 - Lookout Tower

HORNEPAYNE
ONTARIO



For Department of Lands and Forests administrative purposes, the area covered by this map is within the District of Kapuskasing with District Forester's Office located at Kapuskasing.

- Cartography by LANDS AND SURVEYS BRANCH, ONTARIO DEPARTMENT OF LANDS AND FORESTS, Parliament Building, Toronto, from which additional copies of this map may be obtained.
- Power transmission line
 - Electric generating station
 - Natural gas pipeline
 - Elevation in feet
 - Horizontal control point
 - Mine
 - Rapids, falls, dam
 - Intermittent stream
 - Marsh or Swamp
 - Inundated land
 - Plastic site
 - Camping site
 - Airfield
 - Seaplane base



FIRST EDITION PUBLISHED 1965