

42 I/sw

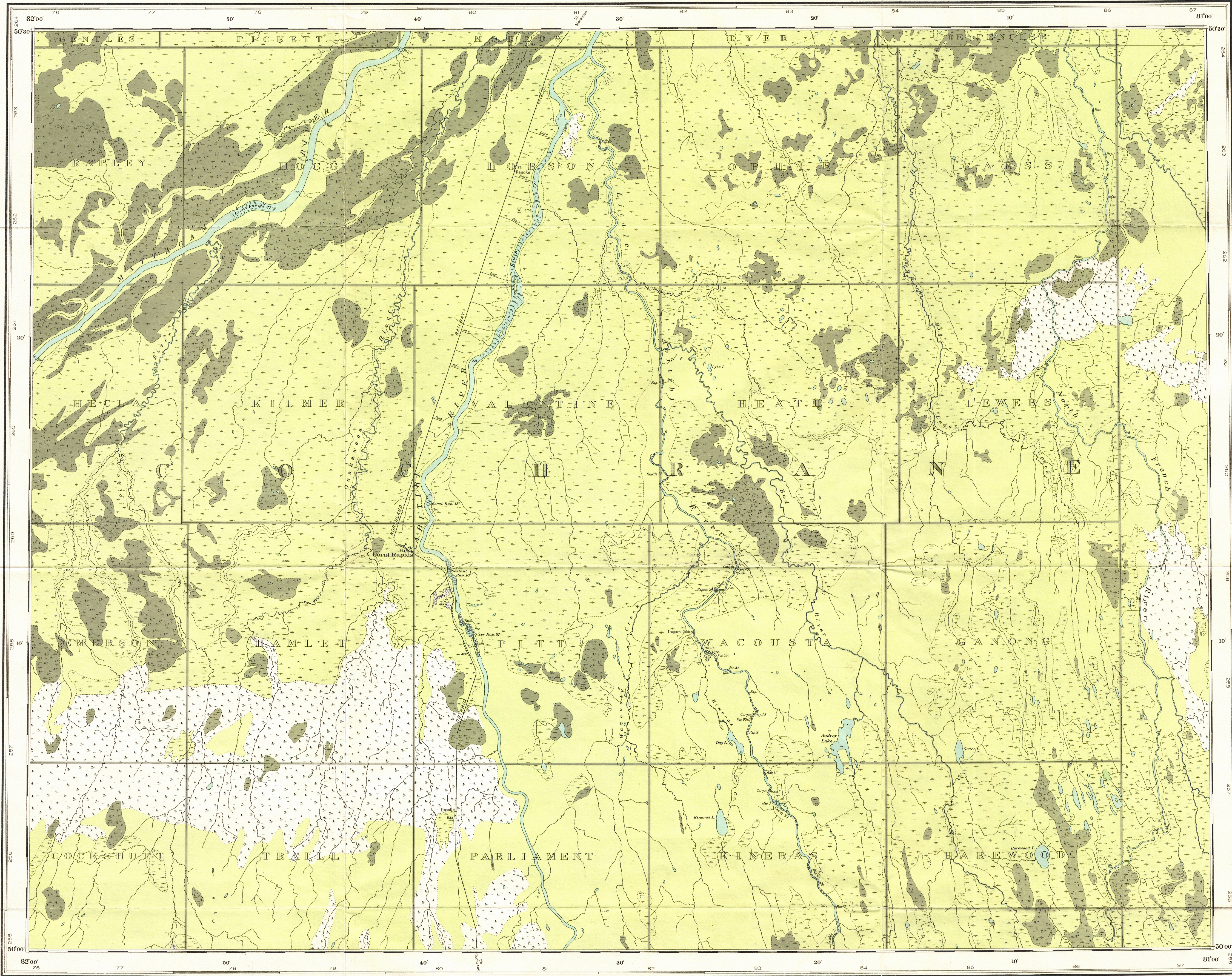
Ce document est le produit d'une
numérisation par balayage
de la publication originale.

This document was produced
by scanning the original publication.

NATIONAL TOPOGRAPHIC SERIES

Canada
Department of Mines and Resources
SURVEYS AND ENGINEERING BRANCH
HYDROGRAPHIC AND MAP SERVICE

SHEET NO 42 SW



PRODUCED IN CO-OPERATION WITH THE DEPARTMENT OF SURVEYS, PROVINCE OF ONTARIO

CORAL RAPIDS

ONTARIO
(PROVISIONAL EDITION)

Scale 2 miles to 1 inch or 1:126,720

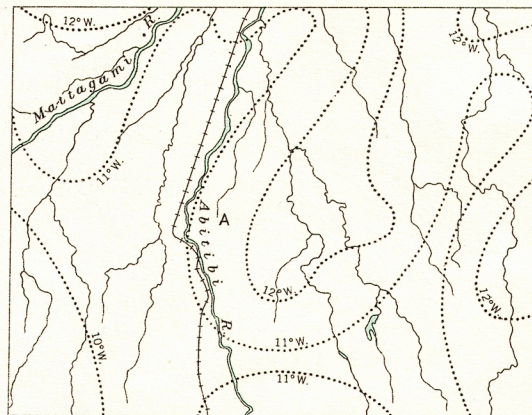
Miles 2 1 1/2 0 2 4 6 8 10 Miles

Datum is mean sea level.

NOTE: Grid squares may be drawn on this map by joining the corresponding
divisions shown along the outer border; this will provide a series of
four mile squares which form a convenient system of reference. The
numbers of the squares are also given along the outer border.

Price 25 cents
Folder form 35 cents Lamin backed 50 cents

THE VARIATION OF THE COMPASS NEEDLE, JANUARY, 1933



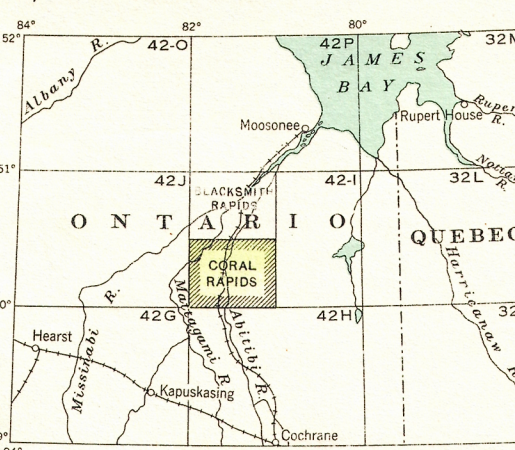
The variation of the compass needle at any place along a dotted line is the variation
shown on that dotted line. At other places the variation is between those shown on the
dotted lines. The variation of the compass needle is increasing 11 minutes annually.
The variation of the compass needle is increasing 11 minutes annually.

Reference

- Railway: steam, single track
- Township boundary
- Surveyed line
- Trail or portage
- Rapids and falls with drop in feet, and portages in chains
- Marsh, bog or open muskeg
- Marsh or muskeg with scrub

Reference

- Woods
- Swamp
- Build.
- Building
- Post office
- Geodetic triangulation station
- Height in feet



Copyright, design, and printed at the Office of the Surveyor General, Ottawa, 1934,
by the Department of Mines and Resources, from information supplied by the
Department of Surveying, Ontario, and from aerial photographs by the Royal Canadian
Air Force. Reproduced with corrections 1946.