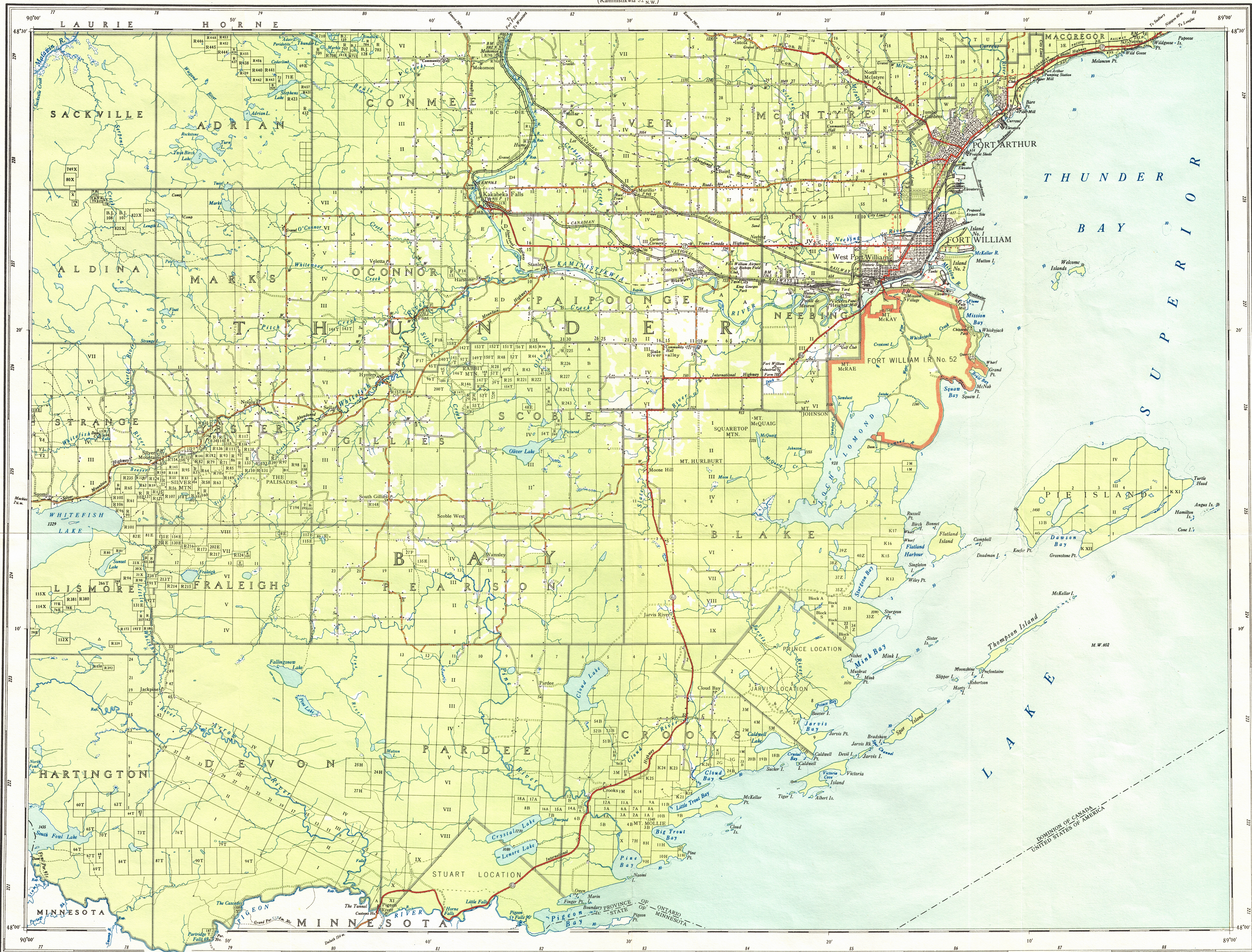


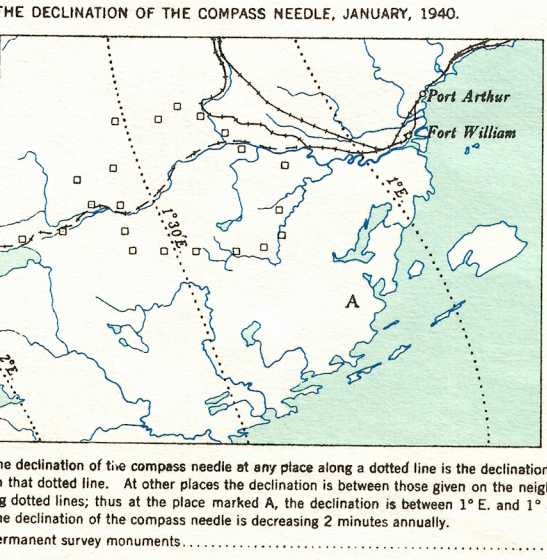
52 A/sw



Ce document est le produit d'une
numérisation par balayage
de la publication originale.

This document was produced
by scanning the original publication.

PRODUCED IN CO-OPERATION WITH THE SURVEYS BRANCH,
DEPARTMENT OF LANDS AND FORESTS, ONTARIO



REFERENCE	
Railway: steam, double track	—
" " " single track	—
Boundary: international	—
" Indian reserve	—
Main highway (wide) with route number	—
Secondary highway (narrow)	—
Other motor roads	—
Wagon road	—
Slough road, trail or path	—
Surveyed line	—
Pipe line	—
Marsh, bog or open muskeg	—
Falls and rapids with drop in feet and portage in chains	—
Woods	—
Shrub, sand or gravel	—
Depth contours in fathoms	—
Electric power line on steel towers	—
Electric power line on wooden poles	—

FORT WILLIAM - PORT ARTHUR

ONTARIO
(PROVISIONAL EDITION)

Scale 2 miles to 1 inch or 1:126,720

Datum is mean sea level.

NOTE: Grid squares may be drawn on this map by joining the corresponding
ing distances shown along the water border; this will provide a series of
four-mile squares which form a convenient system of reference. The
numbers of the squares are also given along the water border.

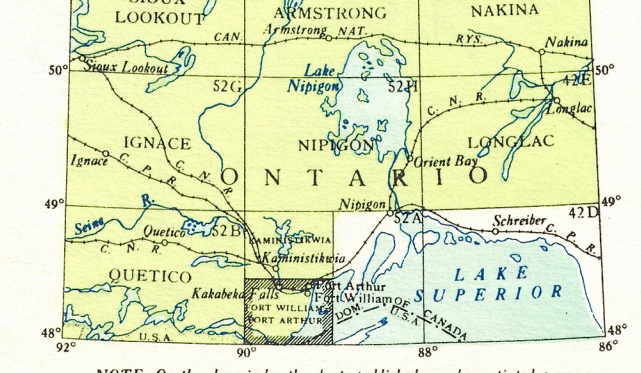
REFERENCE	
Telephone line	—
Bridge: stone, concrete, iron or wood	—
Concession number	—
Lot number	—
Country	—
Building	—
Post office	—
Telegraph office	—
School	—
Church	—
Historic site	—
Isolated house	—
Rural garage	—
Lighthouse	—
Wharf	—
Rock or reef	—
Geodetic triangulation station	—
Geodetic bench mark	—
Height in feet	—

Copies may be obtained from the Map Distribution
Office, Department of Mines and Technical Surveys,
Ottawa.

Compiled, drawn and printed at the office of the SURVEYOR GENERAL
AND CHIEF, HYDROGRAPHIC SERVICE, Ottawa.

Produced from air photographs by the R.C.A.F.
Published, 1939.

Reprinted with corrections 1947. Reprinted 1953.



NOTE: On the above index the sheets published are shown tinted green.