

Ce document est le produit d'une numérisation par balayage de la publication originale.

This document was produced by scanning the original publication.

NATIONAL TOPOGRAPHIC SYSTEM

DEPARTMENT OF LANDS, FORESTS, AND WATER RESOURCES
BRITISH COLUMBIA
HONOURABLE R. G. VILLISTON, MINISTER
E. W. BASSETT, DEPUTY MINISTER OF LANDS
S. ANDREWS, DIRECTOR OF SURVEYS AND MAPPING

FIRST STATUS EDITION — November 5th, 1962.

SHEET 82 G/SW



First Status Edition compiled and produced by the Geographic Division, Surveys and Mapping Branch, Dept. of Lands, Forests and Water Resources, Victoria, B.C. 1962

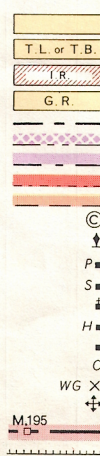
RELIABILITY

Photometry compiled from Provincial Government air surveys
Interim mapping, 1952-54; B.C. air photos 1945, 1950-52.
Contours compiled from Dept. of Mines & Technical Surveys,
Ottawa, 1954-55.
Culture revised from 1958, 1960-62; B.C. air photos.

Copies of this map may be obtained from Geographic
Division, Surveys and Mapping Branch, Department of
Lands, Forests, and Water Resources, Victoria, B.C.

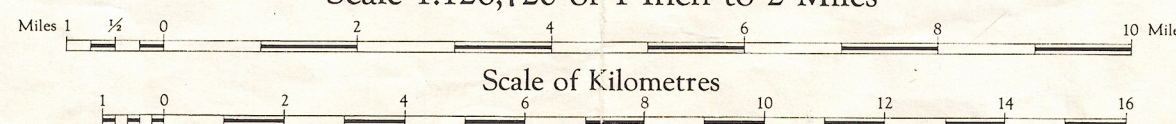
REFERENCE

Land alienated or covered by application
under the Land Act
Surveyed Timber Lease, Licence, or Right
Indian Reserve
Government Reserve
Land District Boundary
Two Farm Licence
Provincial Forest Boundary
Municipality
Park
Campsite or Picnic Site
Fence Service Lookout
Post Office
School
Church
Hospital
Building
Cemetery
Water Course
Historic Monument
International Boundary and Monument
Dike



ELKO
BRITISH COLUMBIA
KOOTENAY LAND DISTRICT

Scale 1:126,720 or 1 Inch to 2 Miles

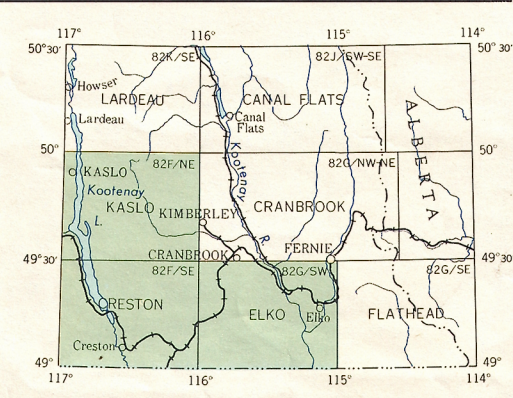


Magnetic Declination approximately 21° 01' East at centre of map, 1962.
Decreasing approximately 2' 30" annually.
W. H. YOUNG, CHIEF GEOGRAPHER

REFERENCE

Road, Hard Surface, All Weather
Road, Loose Surface, All Weather
Lapping, Loose Surface, Dry Weather
Abandoned Railway
Main Telephone Line
Main Electric Power Line
Horizontal Control Station
Contour (Interval 100 feet)
Elevation in feet above mean sea-level
Intermittent Stream
Swamp or Marsh
Dam
Water Tank
Snow Mill
Spring
Glacier
Mine
Customs Office
Navigation Light
Intermittent Lake or Seasonal Inundation

Universal Transverse Mercator Projection



Note.—On the above index the maps published are shown coloured green.
Government Agents at Cranbrook and Fernie.
Mineral Claims are not shown on this sheet.

ELKO, B.C.
SHEET 82 G/SW
FIRST STATUS EDITION