

This document was produced
by scanning the original publication.
Ce document est le produit d'une
numérisation par balayage
de la publication originale.




Produced by Surveys and Mapping Branch, Department of Lands and Forests,
British Columbia, 1956. Air photos by B.C. Government 1951-52.

ADMINISTRATION
DIVISIONS, DISTRICTS, AND OFFICES COVERING MAP AREA

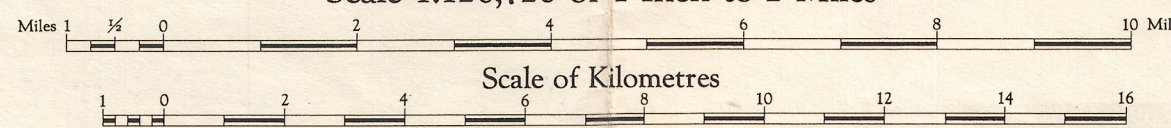
MINING DIVISIONS AND OFFICES
Golden—Gold Commissioner, Golden
Revelstoke—Gold Commissioner, Revelstoke
Slocan—Sub-Recorder, New Denver
FOSTER CREEK
LAND RECORDING DISTRICT AND OFFICES
Kaslo—Kaslo
Revelstoke—Revelstoke
Nearest GOVERNMENT AGENTS to map area
Revelstoke
Sub-Agent—New Denver

REFERENCE
Lands alienated or covered by application
under the Land Act
Swampy Timber Lands, License, or Berth
Indian Reserve
Government Reserve
Land District Boundary
Forest Management License
Provincial Forest Boundary
Park Boundary
Municipality
Forest Service Lookout



BEATON BRITISH COLUMBIA

Scale 1:126,720 or 1 Inch to 2 Miles

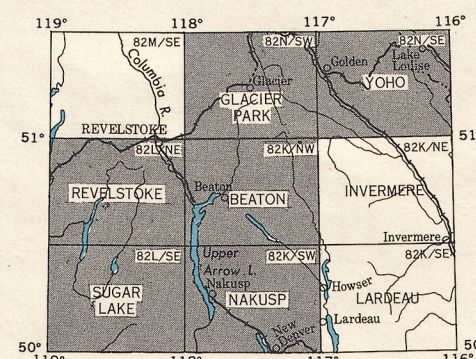


Magnetic Declination 22°00' East at centre of map, 1956.
Decreasing 4' a year annually.
W. R. YOUNG, CHIEF GEOGRAPHER

REFERENCE

Road, Main
Road, Secondary
Railway
Horizontal Control Station
Swamp or Marsh
Glacier, Snow or Ice
Post Office
School
Hospital

Universal Transverse Mercator Projection



Note: On the above index the sheets published are shown shaded