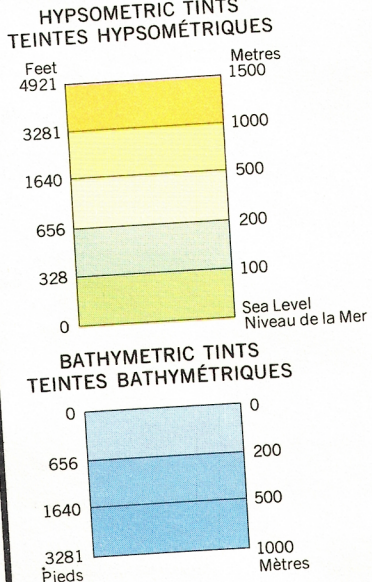




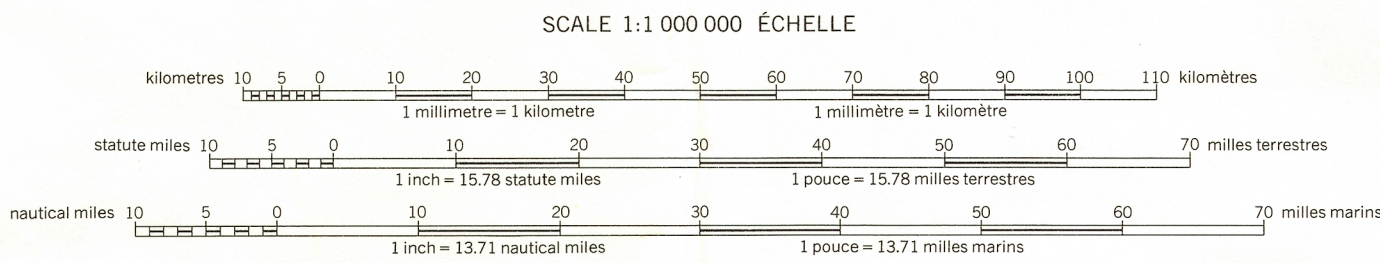
ABBREVIATION
QUE... QUÉBEC



Compiled in 1976 by the Surveys and Mapping Branch,
Department of Energy, Mines and Resources, Ottawa, Canada.
Printed 1979.
Compiled from:
Department of Energy, Mines and Resources, Canada.
Topographic maps 1:250 000.
Bathymetry by the Department of Fisheries and Oceans.
The boundary between Quebec and Newfoundland in this area is the crest
of the watershed of the rivers flowing into the Atlantic Ocean, to date
of publication it has not been surveyed nor monumented.
Off-shore islands in Ungava Bay and Hudson Strait lie within the
Northwest Territories.
Special Edition - Partial names update 1982.

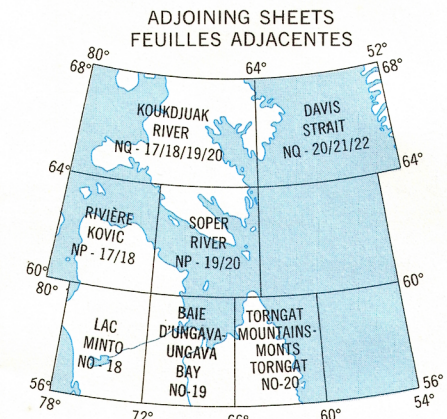
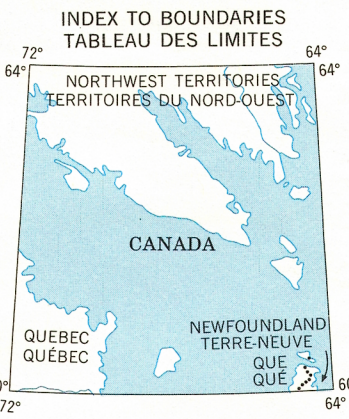
Lambert Conformal Conic Projection

Projection conique conforme de Lambert



REFERENCE
Crest of watershed..... Ligne de faite du bassin hydrographique.....
Esker.....
Contours (in metres)..... Courbes de niveau (en mètres).....
Tidal flats..... Bancs découverts à marée basse.....
Sand..... Sable.....

Copies of this map may be obtained from the Canada Map Office, Energy,
Mines and Resources Canada, Ottawa, or your nearest map dealer.
© 1979, Her Majesty the Queen in Right of Canada, Department of Energy, Mines and Resources.



REFERENCE
Town, population 500 - 5 000..... Ville, 500 - 5 000 habitants.....
Town, population under 500..... Ville, moins de 500 habitants.....
Elevation (in metres)..... Altitude (en mètres).....
Depth (in metres)..... Profondeur (en mètres).....
Bathymetric lines (in metres)..... Courbes bathymétriques (en mètres).....
Rapids, falls..... Rapides, chutes.....

o Frobisher Bay
o Koorak

284
328
368

© 1979, Sa Majesté La Reine du Chef du Canada, Ministère de l'Énergie, des Mines et des Ressources.

SOPER RIVER NP-19/20^a
*Does not conform to regular sheet lines.
*Ne correspond pas aux bordures régulières de cartes.