

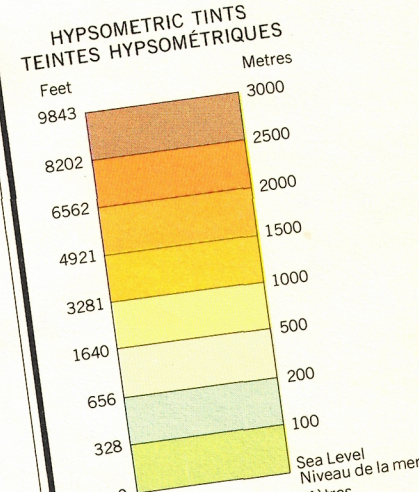
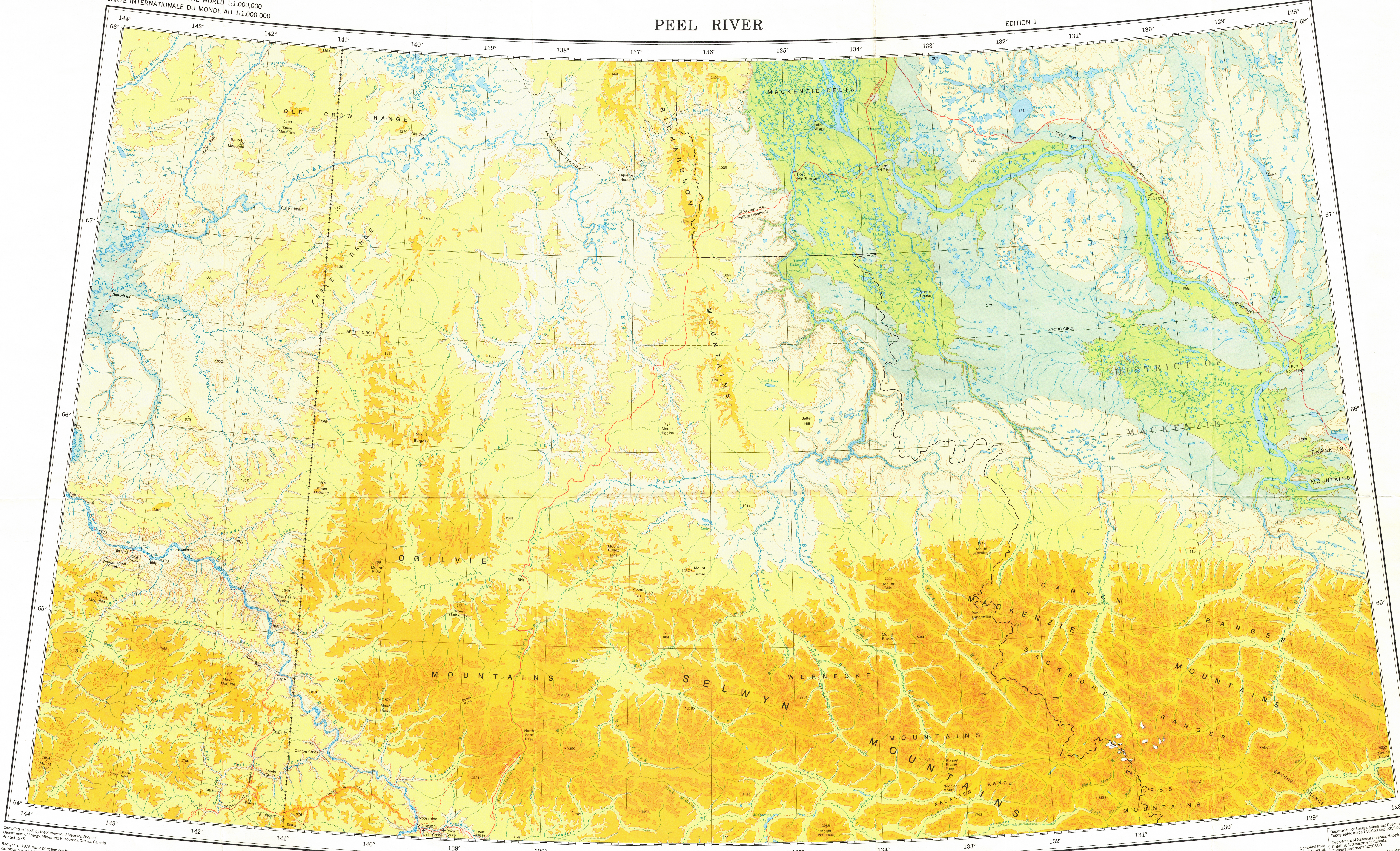
Ce document est le produit d'une  
reproduction électronique  
de la publication originale.  
This document was produced  
by scanning the original publication.

INTERNATIONAL MAP OF THE WORLD 1:1,000,000  
CARTE INTERNATIONALE DU MONDE AU 1:1,000,000

# PEEL RIVER

EDITION 1

NQ-7/8/9\*



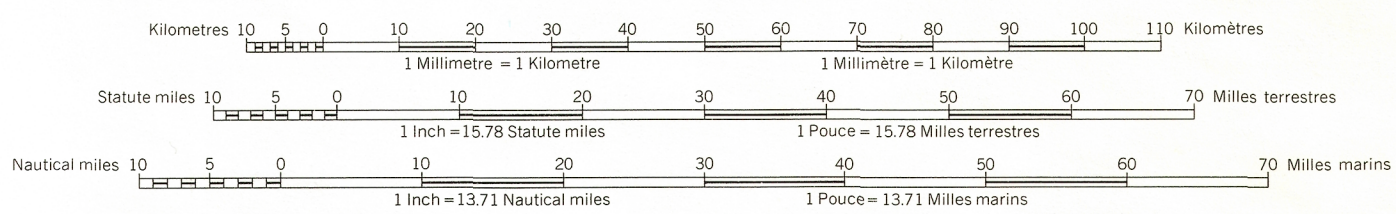
Compiled in 1976, by the Surveys and Mapping Branch,  
Department of Energy, Mines and Resources, Ottawa, Canada.  
Révisé en 1976, par la Direction des levés et de la  
cartographie, ministère de l'Énergie, des Mines et des  
Ressources, Ottawa, Canada. Imprimé en 1976.

Department of Energy, Mines and Resources, Canada.  
Topographic maps 1:500,000 and 1:250,000  
Department of National Defence, Mapping and  
Charting Establishment, Canada  
Topographic maps 1:250,000  
Department of the Army, Army Map Service, U.S.A.  
Topographic maps 1:250,000

Lambert Conformal Conic Projection

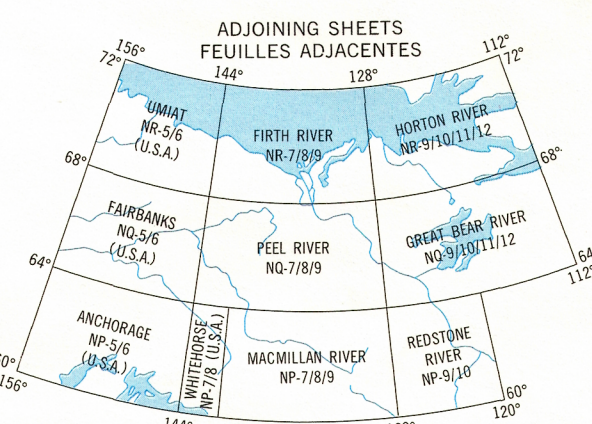
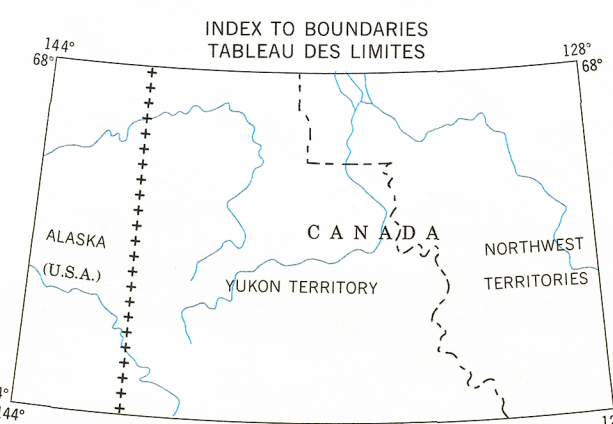
Projection conique conforme de Lambert

SCALE 1:1,000,000 ÉCHELLE



REFERENCE	LÉGENDE
Main highway	Route principale
Secondary road	Route secondaire
Other road	Autre route
Trail or track	Sentier ou piste
Ferry	Bac
Boundary, international	Frontière internationale
Boundary, territorial	Frontière territoriale

Copies may be obtained from the Canada Map Office,  
Department of Energy, Mines and Resources, Ottawa,  
or your nearest map dealer.  
© Canada Copyrights Reserved 1976



REFERENCE	LÉGENDE
Town, population 500-5,000	Ville, 500-5,000 habitants
Town, population under 500	Ville, moins de 500 habitants
Mine	Mine
Arctic glacier	Arctique
Icefield, glacier	Champ de glace, glacier
Marsh or swamp	Marais ou marécage
Contours (in metres)	Courbes de niveau (en mètres)
Elevation (in metres)	Altitude (en mètres)

Ce carton est en vente au Bureau des Cartes de Canada,  
ministère de l'Énergie, des Mines et des Ressources, Ottawa,  
ou chez le vendeur le plus près.  
© Canada 1976, tous droits réservés.

PEEL RIVER NQ-7/8/9\*

\*Does not conform to regular sheet lines.  
\*Ne correspond pas aux bordures régulières de cartes.

PEEL RIVER  
NQ-7/8/9