


Compiled in 1967 by the Surveys and Mapping Branch, Department of Energy, Mines and Resources, Canada.
First printed 1969. Reprinted with minor marginal changes 1978.
Compiled from:
Topographic maps 1:250 000
Department of Energy, Mines and Resources, Canada.
Topographic maps 1:250 000
Department of National Defence, Mapping and Charting Establishment, Canada.
Topographic maps 1:250 000
Department of Lands and Forests, B.C. Canada.
Topographic maps 1:250 000
Department of the Army, Army Map Service, U.S.A.
Bathymetry by the Canadian Hydrographic Service.

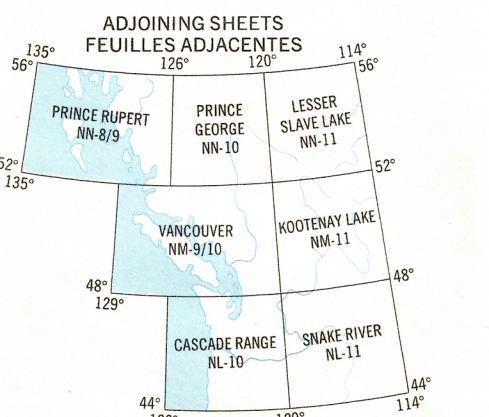
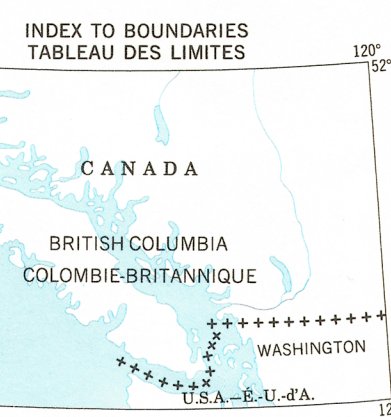
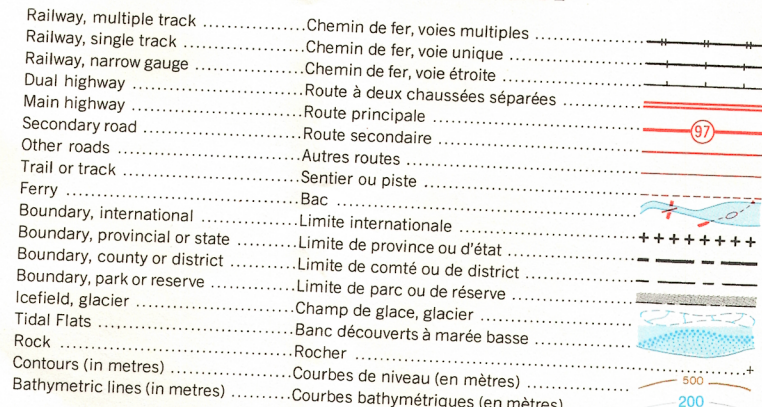
Lambert Conformal Conic Projection

Projection conique conforme de Lambert

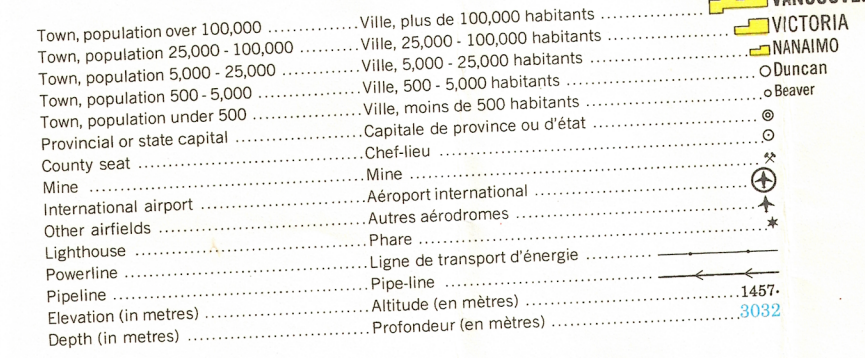
SCALE 1:1 000 000 ÉCHELLE



REFERENCE LÉGENDE



REFERENCE LÉGENDE



VANCOUVER NM-9/10*

* Does not conform to regular sheet lines
* Ne correspond pas aux bordures régulières des coupures