


Ce document est le produit d'une
numérisation par balayage
de la publication originale.

This document was produced
by scanning the original publication.



RELIABILITY DIAGRAM - CROQUIS D'EXACTITUDE

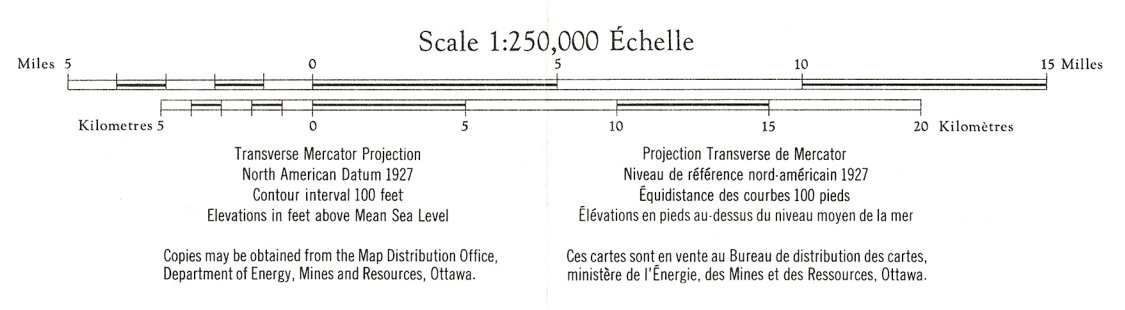


A - Compiled, photogrammetrically, from 1964 aerial photography.
A - Rédigée photogrammétriquement d'après des photographies
aériennes prises en 1964.

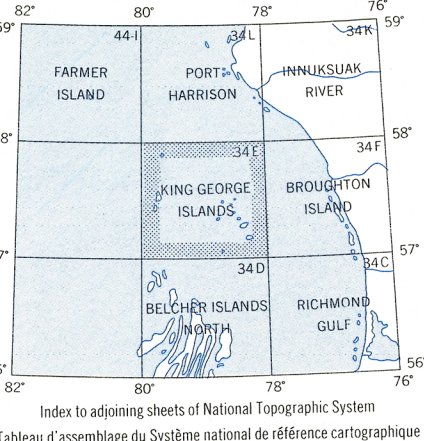
Produced, 1966, by the SURVEYS AND MAPPING BRANCH,
DEPARTMENT OF ENERGY, MINES AND RESOURCES.
Field surveys 1964. Printed 1967.
Magnetic declination 1967 varies from 27°22' westerly at
centre of west edge to 24°41' westerly at centre of east
edge. Mean annual change 8.9' easterly.
For complete reference see reverse side.

KING GEORGE ISLANDS

DISTRICT OF KEEWATIN
NORTHWEST TERRITORIES



Établi en 1966, par la DIRECTION DES LEVÉS ET DE LA CARTOGRAPHIE,
MINISTÈRE DE L'ÉNERGIE, DES MINES ET DES RESSOURCES.
Terrain en 1964. Imprimé en 1967.
La déclinaison magnétique pour 1967 varie de 27°22' Ouest
au centre de la limite Ouest à 24°41' Ouest au centre de la
limite Est. Variation moyenne annuelle 8.9' Est.
Pour une liste complète des signes, voir au verso.



Index to adjoining sheets of National Topographic Series
Tableau d'assemblage du Système national de référence cartographique

Refer to
this map as:

34 E
EDITION 1 ASE
SERIES A 501

| GRID ZONE DESIGNATION | 100,000 M. SQUARE IDENTIFICATION | | | | |
|--------------------------|---|----|----|----|----|
| 17V | <table><tr><td>NQ</td><td>PQ</td></tr><tr><td>NP</td><td>PP</td></tr></table> | NQ | PQ | NP | PP |
| NQ | PQ | | | | |
| NP | PP | | | | |

TO GIVE A REFERENCE TO NEAREST 1000 METRES
EXAMPLE: ROCK
SQUARE: Read letters of 100,000 m. square NP
EASTING: Read number on grid line immediately to left of point Estimate tenths of a square from this line eastward to point.
NORTHING: Read number on grid line immediately below point Estimate tenths of a square from this line northward to point.
MILITARY GRID REFERENCE (to nearest 1,000 metres) NP7777
If reporting beyond 18° in any direction, prefix Grid Zone Designation as: 17VNP7777

TEN THOUSAND METRE
UNIVERSAL TRANSVERSE MERCATOR GRID
ZONE 17

D.M.P. S.P.C.
CARTOGRAPHY DIVISION
DIVISION DE LA CARTOGRAPHIE
DATE 26-1-76
QC APPROVES RELEASE
CQ. APPROUVE