

This document was produced
numération par balayage
de la publication originale.

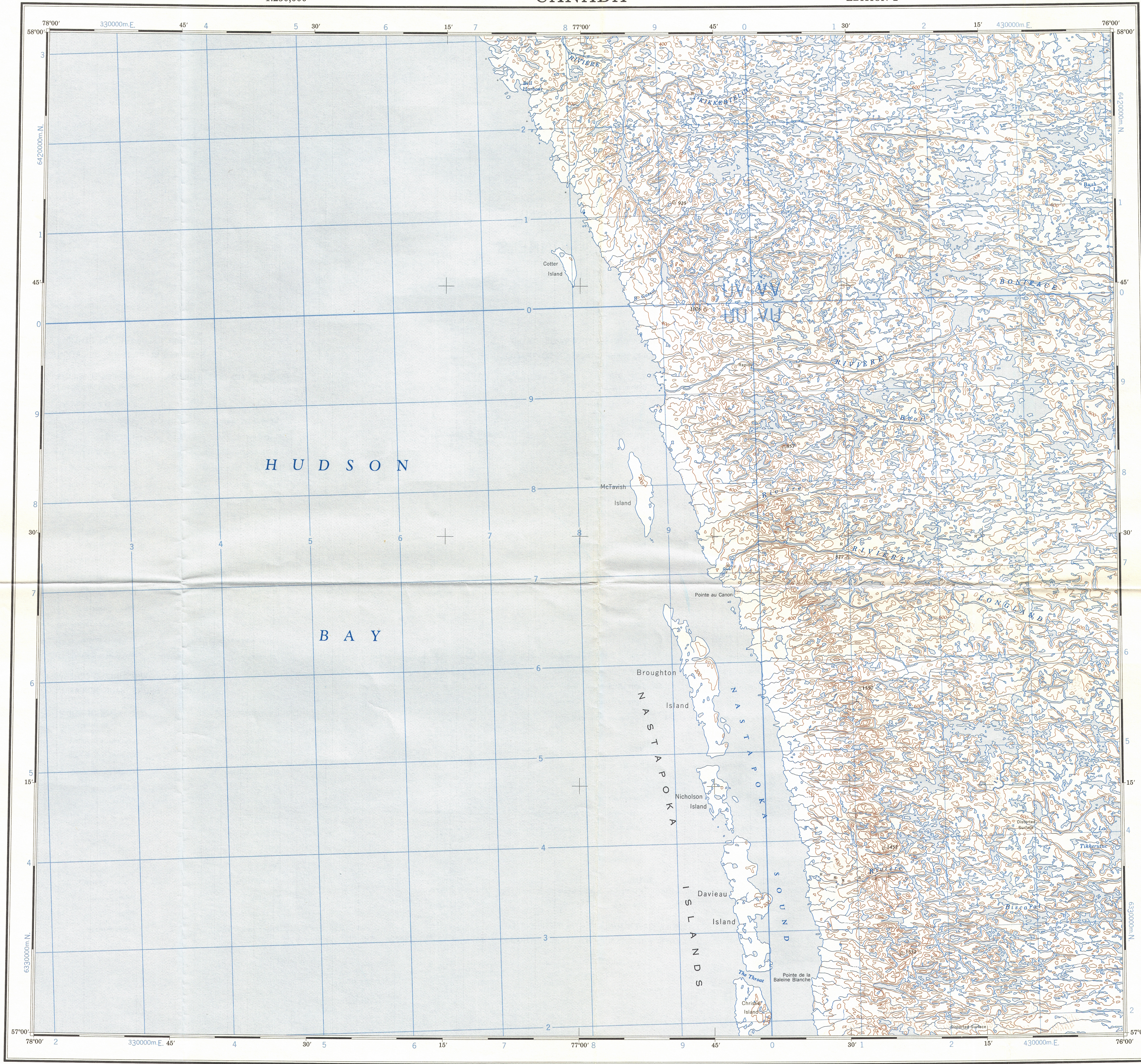
34 F

1:250,000

CANADA


EDITION 2

34 F



Refer to
this map as:

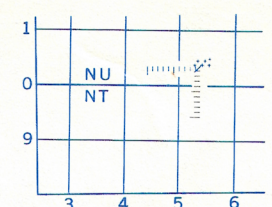
34 F
EDITION 2 MCE
SERIES A 501



TEN THOUSAND METRE
UNIVERSAL TRANSVERSE MERCATOR GRID
ZONE 18


GRID ZONE DESIGNATION	100,000 M. SQUARE IDENTIFICATION
18 V	UV VV UU VU 4

EXAMPLE OF METHOD USED
TO GIVE A REFERENCE TO NEAREST 1000 METRES
THE FOLLOWING GRID REFERENCE IS A SIMPLE ONE
AND DOES NOT REFER TO A POINT ON THE MAP



REFERENCE POINT	ROCKS (as above)
SQUARE: Read letters of 100,000 m. square	NU
EASTING: Read number on grid line immediately to left of point	5
Estimate tenths of a square from this line eastward to point.	4
NORTHING: Read number on grid line immediately below point.	0
Estimate tenths of a square from this line northward to point.	4
EXAMPLE MILITARY GRID REFERENCE	NUS404
If reporting beyond 18° in any direction, prefix Grid Zone Designation as:	18VNU5404

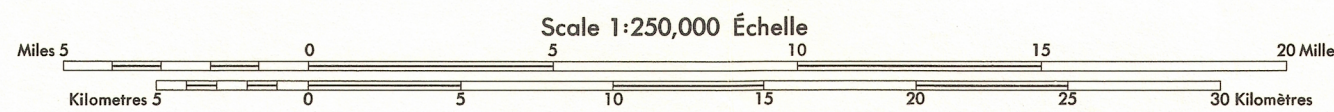
RELIABILITY DIAGRAM - CROQUIS D'EXACTITUDE



A Stereocompiled from 1956, 1957 and 1964 aerial photography
A Rédigé par stéréocorrélation d'après des photographies aériennes
prises en 1956, 1957 et 1964.

Produced, 1967, by the SURVEYS AND MAPPING BRANCH,
DEPARTMENT OF ENERGY, MINES AND RESOURCES.
Field surveys 1958 and 1964. Printed 1970.
Magnetic declination 1969 varies from 24°14' westerly at
centre of west edge to 26°25' westerly at centre of east
edge. Mean annual change 8.5' easterly.
Note: Off-shore islands lie within the District of Keewatin, N.W.T.
For complete reference see reverse side.

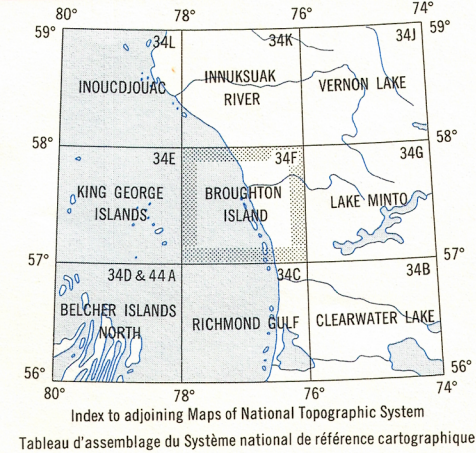
BROUGHTON ISLAND QUÉBEC - NORTHWEST TERRITORIES



CONTOUR INTERVAL 200 FEET
Elevations in feet above Mean Sea Level
North American Datum 1927
Transverse Mercator Projection
Copies may be obtained from the Map Distribution Office,
Department of Energy, Mines and Resources, Ottawa.

ÉLOUDESTANCE DES COURBES 200 PIEDS
Élévations en pieds au-dessus du niveau moyen de la mer
Système de référence géodésique nord-américain 1927
Projection transverse de Mercator
Ces cartes sont en vente au Bureau de distribution des cartes,
ministère de l'Énergie, des Mines et des Ressources, Ottawa.

Établie en 1967, par la DIRECTION DES LEVÉS ET DE LA CARTOGRAPHIE,
MINISTÈRE DE L'ÉNERGIE, DES MINES ET DES RESSOURCES. Levés
sur le terrain en 1958 et 1964. Imprimée en 1970.
La déclinaison magnétique pour 1969 varie de 24°14' Ouest au
centre de la limite Ouest à 26°25' Ouest au centre de la
limite Est. Variation moyenne annuelle 8.5' Est.
Note: Les îles du large font partie du district de Keewatin (N.-O.).
Pour une liste complète des signes, voir au verso.



Index to adjoining Maps of National Topographic System
Tableau d'assemblage du Système national de référence cartographique

BROUGHTON ISLAND
34 F
EDITION 2