

This document was produced
by scanning the original publication.
Ce document est le produit d'une
numérisation par balayage
de la publication originale.

42 N

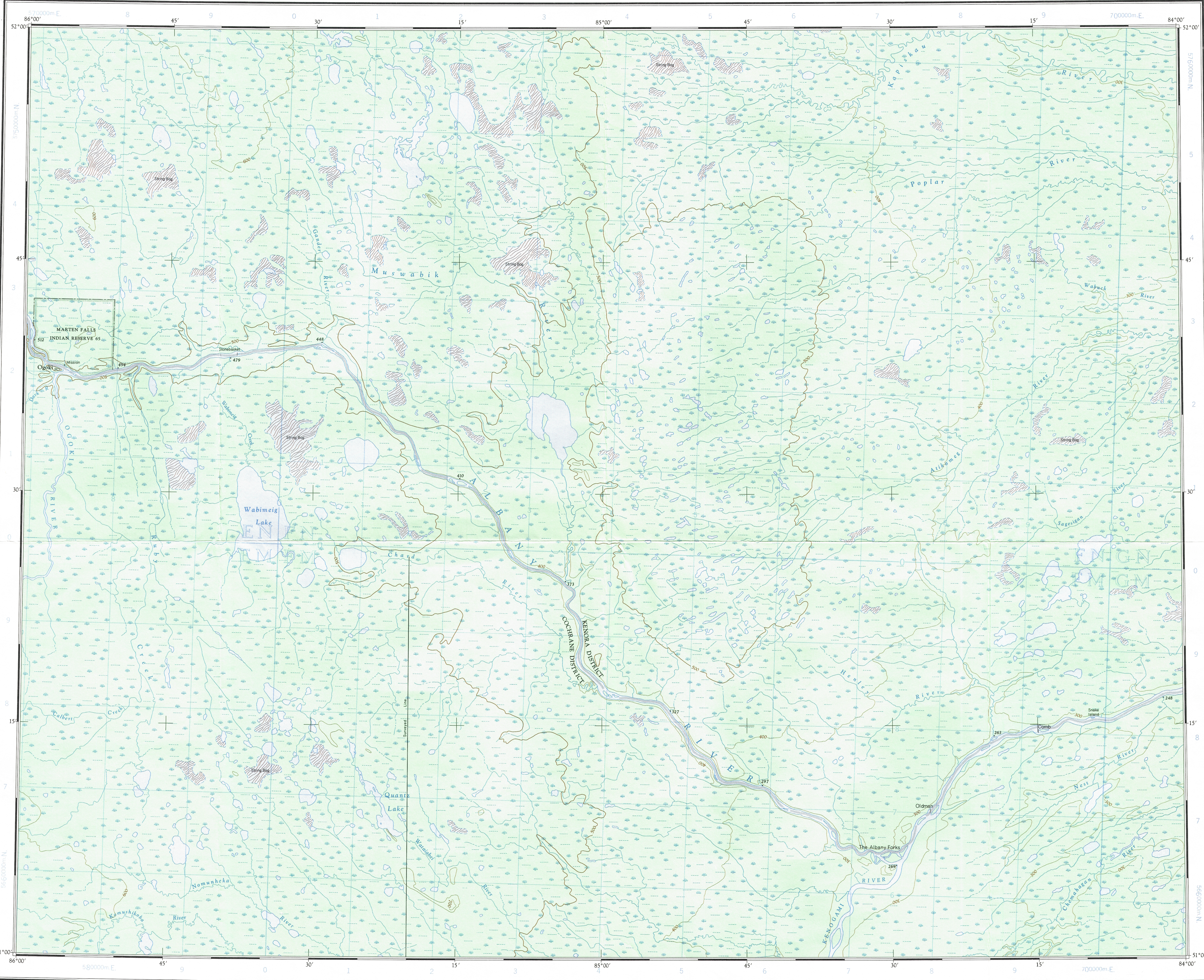
1:250,000

CANADA

EDITION 1

42 N


Refer to
this map as:
42 N
EDITION 1 ASE
SERIES A 501



TOPOGRAPHICAL SURVEY DIRECTORATE
SERVICE TOPOGRAPHIQUE
DATE 5-12-58
Q.C. APPROVES RELEASE
C.Q. APPROVE

GRID ZONE DESIGNATION			
16U	57	EN	FN
	6	EM	FM
TO GIVE A REFERENCE TO NEAREST 1000 METRES			
EXAMPLE: STREAM JUNCTION			
SQUARE: Road letters of 100,000 m. square			
EASTING: Road number on grid line immediately to left of point			
Estimate tenths of a square from this line eastward to point			
NORTHING: Road number on grid line immediately below point			
Estimate tenths of a square from this line northward to point			
MILITARY GRID REFERENCE (to nearest 1,000 metres)			
If reporting beyond 18° in any direction, prefix Grid Zone Designation as: 16UPM3798			


TEN THOUSAND METRE
UNIVERSAL TRANSVERSE MERCATOR GRID
ZONE 16



Compiled, 1964, by the SURVEYS AND MAPPING BRANCH,
DEPARTMENT OF MINES AND TECHNICAL SURVEYS.
Field surveys 1956-58-61. Printed 1965.
Magnetic declination 1964 varies from 0°47' westerly at
centre of west edge to 0°748' westerly at centre of east
edge. Mean annual change 3.0' easterly.

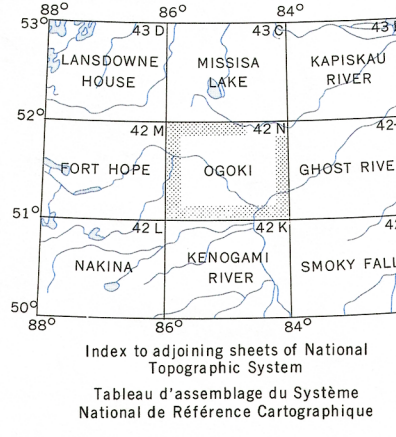
Road, dry weather.....Route, temps sec.....
Wagon or winter road. Chemin de terre ou d'hiver.....
Trail or portage.....Sentier ou portage.....
Town.....Ville.....
Village or Settlement. Village ou hameau.....
Post Office.....Bureau de poste.....
Horizontal control point. Point géodésique.....
Boundary monument. Borne frontière.....

OGOKI
ONTARIO



Rédigée en 1964, par le DIRECTION DES LEVÉS ET DE LA
CARTOGRAPHIE, MINISTÈRE DES MINES ET DES RE-
LEVÉS TECHNIQUES. Levés sur le terrain en 1956-58-61. Imprimée
en 1965.
La déclinaison magnétique pour 1964 varie de 0°47' Ouest
au centre de la limite Ouest à 0°748' Ouest au centre de la
limite Est. Variation moyenne annuelle 3.0' Est.

Stream.....Cours d'eau.....
Intermittent or dry.....intermittent ou à sec.....
Indefinite.....impédée.....
Rapid or falls.....Rapides; chute.....
Marsh or swamp.....Marais ou marécage.....
Intermittent lake.....Lac intermittent.....
Depression contours.....Courbes de cuvette.....
Spot Elevation, in feet.....Repère de nivellement en pieds.....2550.



OGOKI
42 N
EDITION 1
REPRINT