

This document was produced
by scanning the original publication.
Ce document est le produit d'une
numérisation par balayage
de la publication originale.

43 A

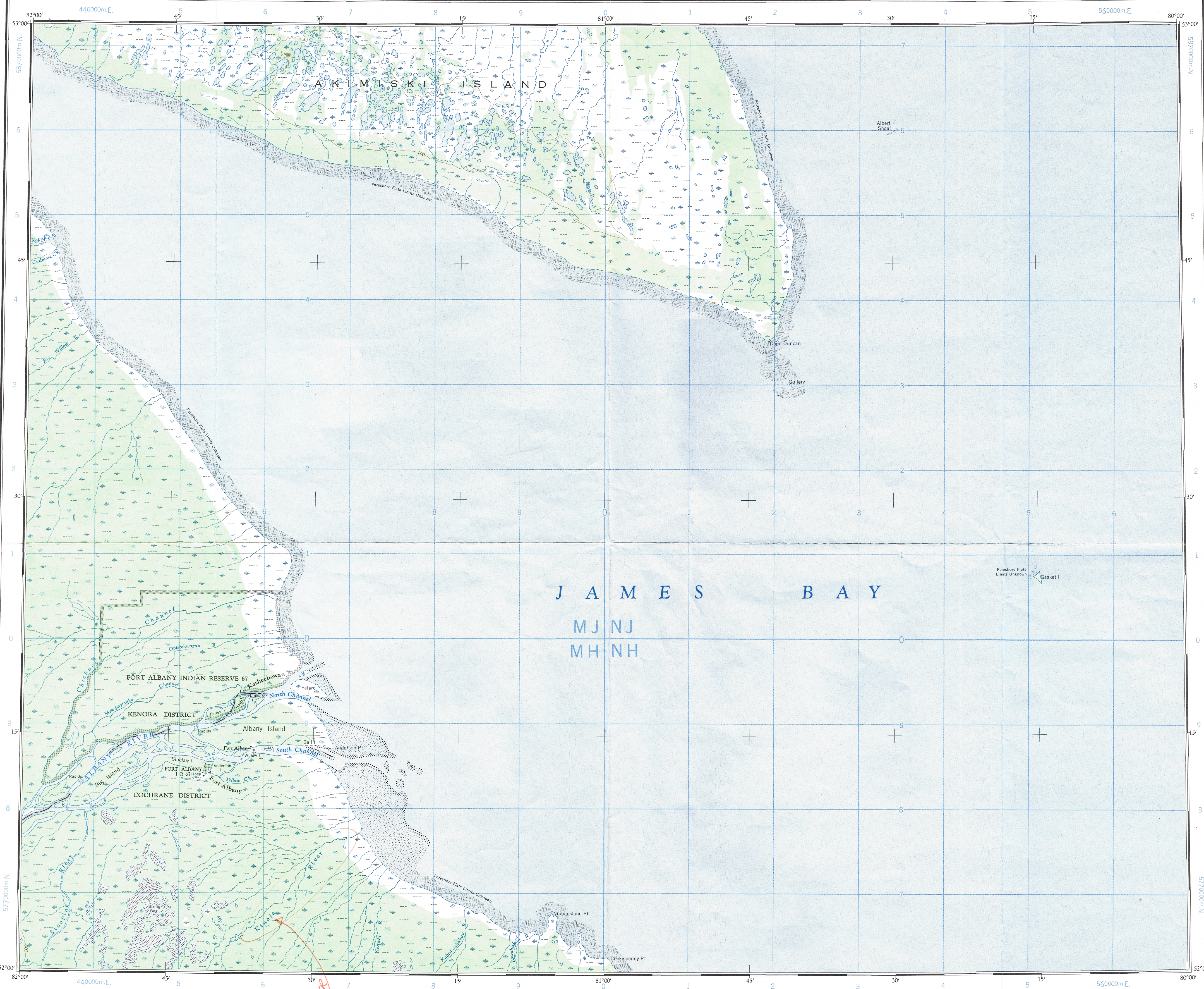
1:250,000

CANADA

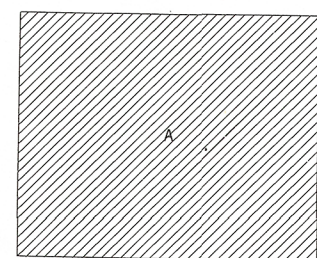
EDITION 1

43 A

Refer to
this map as:
43A
EDITION 1 ASE
SERIES A 501



RELIABILITY DIAGRAM - CROQUIS D'EXACTITUDE



A - Stereo compiled from aerial photographs taken in 1955.
A - Révisé par stéréorestitution, d'après des photographies
aériennes prises en 1955.

Compiled, 1964, by the SURVEYS AND MAPPING BRANCH,
DEPARTMENT OF MINES AND TECHNICAL SURVEYS.
Field surveys 1956 and 1961. Printed 1966.
Magnetic declination 1965 varies from 1°33' westerly at
centre of west edge to 1°48' westerly at centre of east
edge. Mean annual change 5.5 easterly.
Off-shore islands lie within the District of Keewatin, N.W.T.

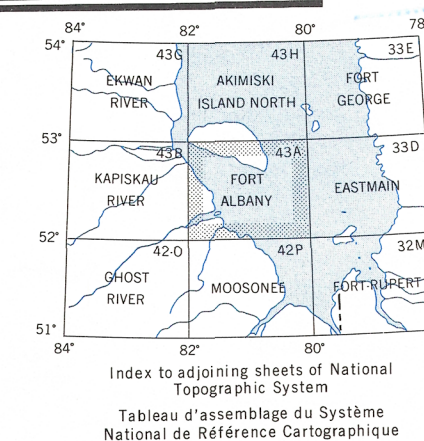
FORT ALBANY
ONTARIO - NORTHWEST TERRITORIES

Scale 1:250,000 Échelle
Miles 5 0 10 15 20 25 30
Kilometres 5 0 10 15 20 25 30
Transverse Mercator Projection
North American Datum 1927
Contour Interval 100 feet
Elevations in feet above Mean Sea Level
Projection Transverse de Mercator
Niveau de référence nord-américain, 1927
Équidistance des courbes 100 pieds
Élévations en pieds au-dessus du niveau moyen de la mer

Copies may be obtained from the Map Distribution Office,
Department of Mines and Technical Surveys, Ottawa.

Ces cartes sont en vente au Bureau de distribution des cartes,
ministère des Mines et des Relevés techniques, Ottawa.

Rédigé en 1964, par la DIRECTION DES LEVÉS ET DE LA CARTOGRAPHIE,
MINISTÈRE DES MINES ET DES RELEVÉS TECHNIQUES. Levés sur le terrain
en 1956 et 1961. Imprimé en 1966.
La déclinaison magnétique pour 1965 varie de 1°33' Ouest
au centre de la limite Ouest à 1°48' Ouest au centre de la
limite Est. Variation moyenne annuelle 5.5 Est.
Les îles du large font partie du district de Keewatin, (T.N.-O.)



Index to adjoining sheets of National
Topographic System
Tableau d'assemblage du Système
National de Référence Cartographique

100,000 M. SQUARE IDENTIFICATION	
GRID ZONE DESIGNATION	
17 U	MJ NJ MH NH 5
TO GIVE A REFERENCE TO NEAREST 1000 METRES	
EXAMPLE: HOSPITAL	
SQUARE: Read letters of 100,000 m. square	MH
EASTING: Read number on grid line immediately to left of point. Estimate tenths of a square from this line eastward to point.	5 3 53
NORTHING: Read number on grid line immediately below point. Estimate tenths of a square from this line northward to point.	8 4 84
MILITARY GRID REFERENCE (to nearest 1,000 metres)	MH 5384
If reporting beyond 18° to any direction, give Grid Zone Designation as: 17UMH5384	

TEN THOUSAND METRE
UNIVERSAL TRANSVERSE MERCATOR GRID
ZONE 17

FORT ALBANY
43 A
EDITION 1