

Ce document est le produit d'une numérisation par balayage de la publication originale.  
This document was produced by scanning the original publication.

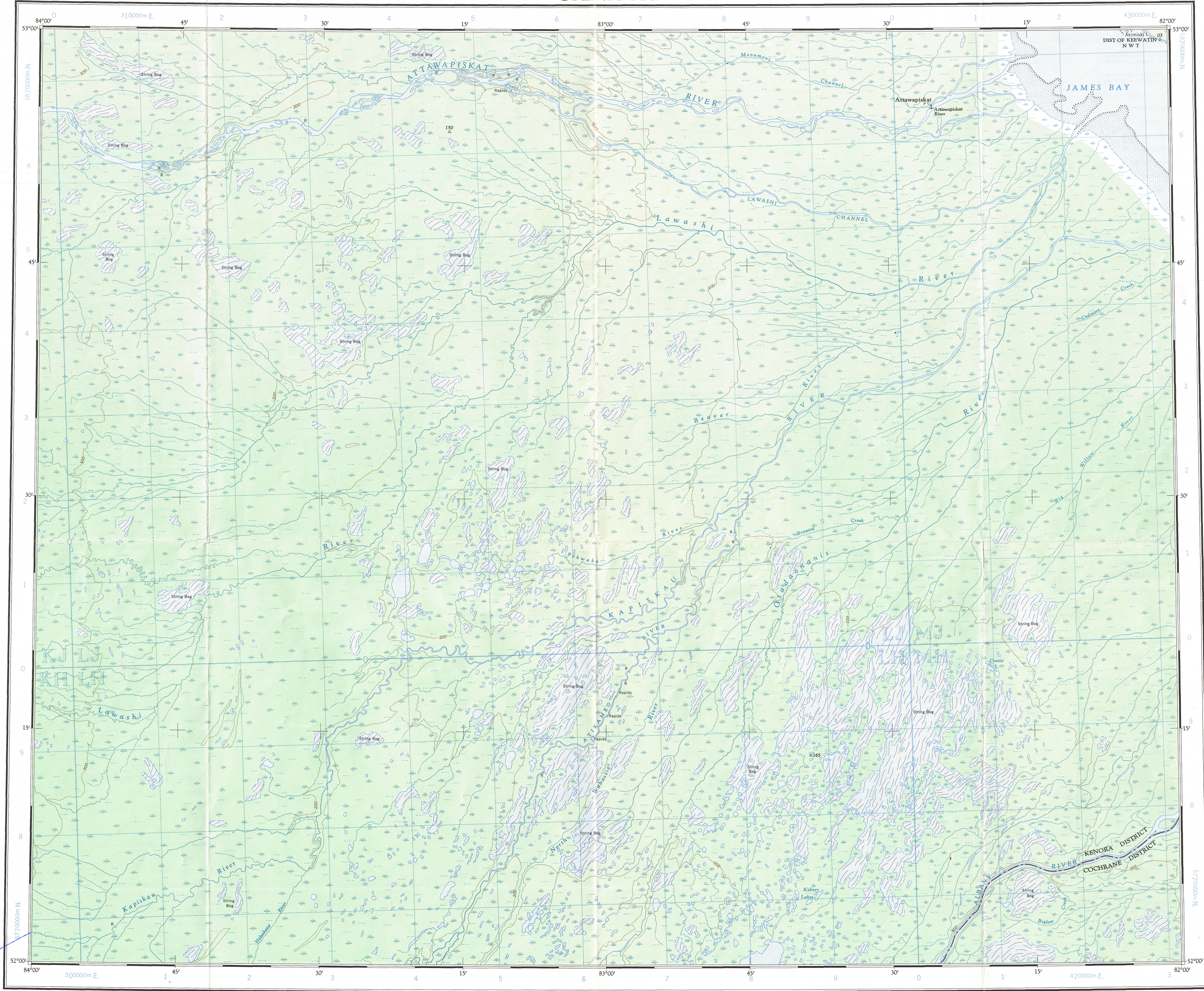
43 B

1:250,000

CANADA

EDITION 1

43 B



Refer to this map as: 43 B EDITION 1 ASE SERIES A 501


GRID ZONE DESIGNATION 17U  
EXAMPLE:  
SQUARE: Read letters of 100,000 m. square MJ  
EASTING: Read number on grid line immediately to left of point  
ESTIMATE: Estimate tenths of a square from this line eastward to point  
NORTHING: Read number on grid line immediately below point  
ESTIMATE: Estimate tenths of a square from this line northward to point  
MILITARY GRID REFERENCE (to nearest 1,000 metres) MJ0464  
If reporting beyond 10° in any direction, prefix Grid Zone Designation as: 17UMJ0464

TEN THOUSAND METRE  
UNIVERSAL TRANSVERSE MERCATOR GRID  
ZONE 17

# KAPISKAU RIVER ONTARIO

Compiled, 1964, by the SURVEYS AND MAPPING BRANCH,  
DEPARTMENT OF MINES AND TECHNICAL SURVEYS.  
Field surveys 1961-62. Printed 1966.  
Magnetic declination 1964 varies from 08°16' westerly at  
centre of west edge to 10°57' westerly at centre of east  
edge. Mean annual change 3.7' easterly.

Rédigée en 1964, par la DIRECTION DES LEVÉS ET DE LA  
CARTOGRAPHIE, MINISTÈRE DES MINES ET DES RELEVÉS  
TECHNIQUES. Levés sur le terrain en 1961-62. Imprimée en  
1966.  
La déclinaison magnétique pour 1964 varie de 08°16' Ouest  
au centre de la limite Ouest à 10°57' Ouest au centre de la  
limite Est. Variation moyenne annuelle 3.7' Est.

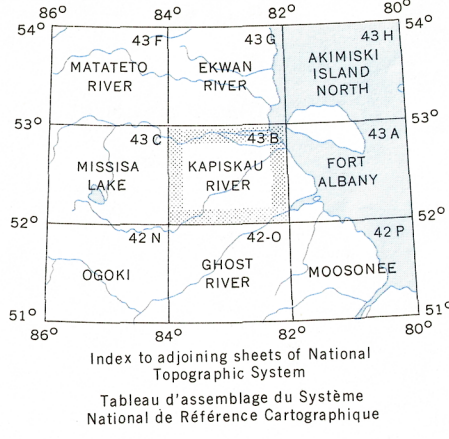


Transverse Mercator Projection  
North American Datum 1927  
Contour Interval 100 feet  
Elevations in feet above Mean Sea Level  
Projection Transverse de Mercator  
Niveau de référence nord-américain 1927  
Équidistance des courbes 100 pieds  
Élévations en pieds au-dessus du niveau moyen de la mer

Copies may be obtained from the Map Distribution Office,  
Department of Mines and Technical Surveys, Ottawa.

Ces cartes sont en vente au Bureau de distribution des cartes,  
ministère des Mines et des Relevés techniques, Ottawa.

TOPOGRAPHICAL SURVEY DIRECTORATE  
SERVICE TOPOGRAPHIQUE  
DATE 17.06.81  
Q.C. APPROVES RELEASE  
C.Q. APPROUVE



KAPISKAU RIVER  
43 B  
EDITION 1

JUN 15 1981