

Ce document est le produit d'une numérisation par balayage de la publication originale.
This document was produced by scanning the original publication.

43 J

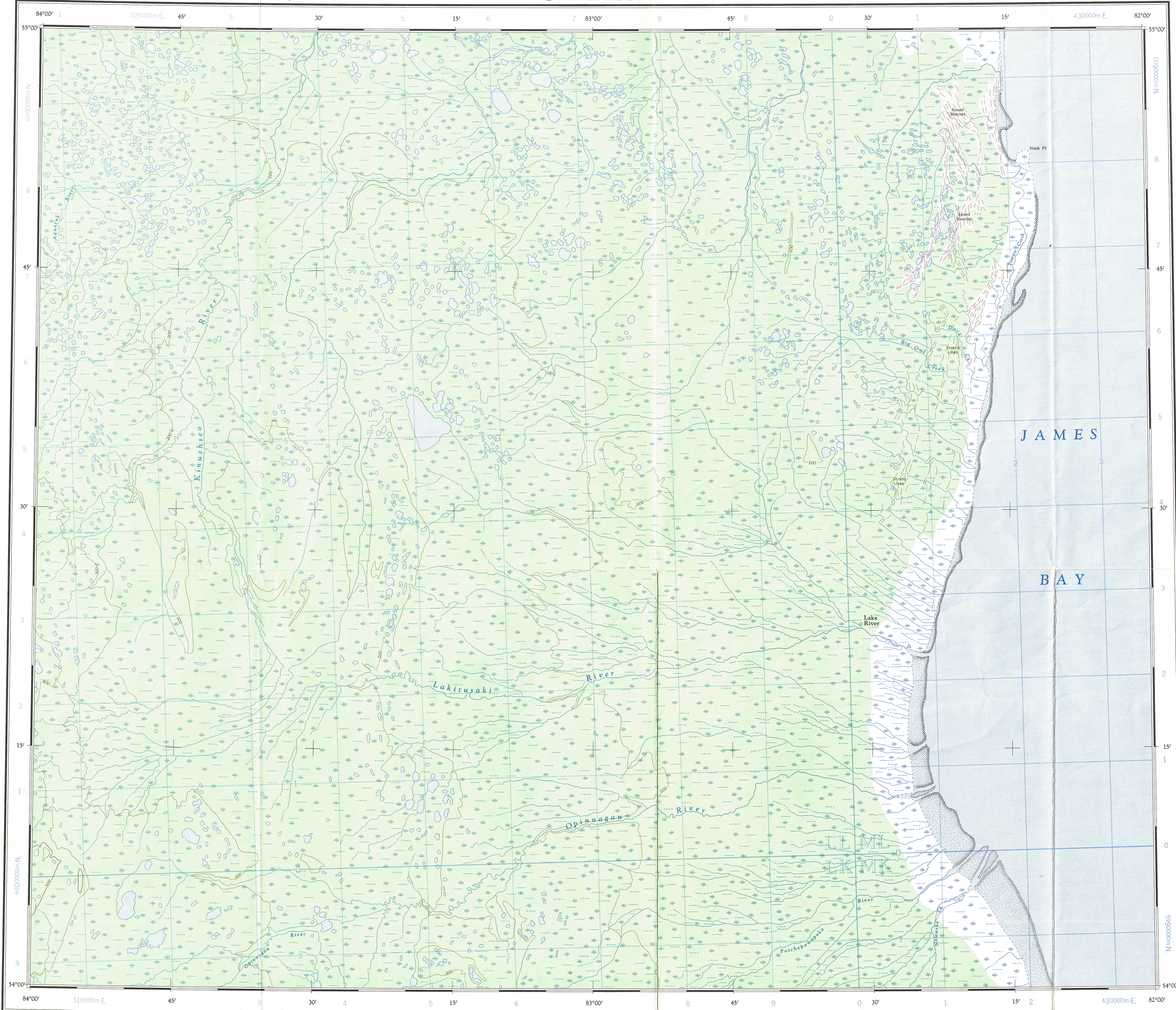
1:250,000

CANADA


EDITION 1

43 J

Military users, refer to this map as: Référence de la carte pour usage militaire:
SERIES A 501 SÉRIE
MAP 43 J CARTE
EDITION 1 MCE ÉDITION




EDMOND QUENT

GRID ZONE DESIGNATION		100,000 M. SQUARE IDENTIFICATION		
17U		60		
TO GIVE A REFERENCE TO NEAREST 1000 METRES				
EXAMPLE: <u>STREAM JUNCTION</u>				
SQUARE: Read letters of 100,000 m. square LL				
EASTING: Read number on grid line immediately to left of point				
Estimate tenths of a square from this line eastward to point.				
NORTHING: Read number on grid line immediately below point				
Estimate tenths of a square from this line northward to point.				
MILITARY GRID REFERENCE (to nearest 1,000 metres)				
If reporting beyond 18° in any direction, prefix Grid Zone Designation as:				
17ULL8615				

TEN THOUSAND METRE
UNIVERSAL TRANSVERSE MERCATOR GRID
ZONE 17

RELIABILITY DIAGRAM - CROQUIS D'EXACTITUDE



A. Stereo compiled, from aerial photographs taken in 1955-56.

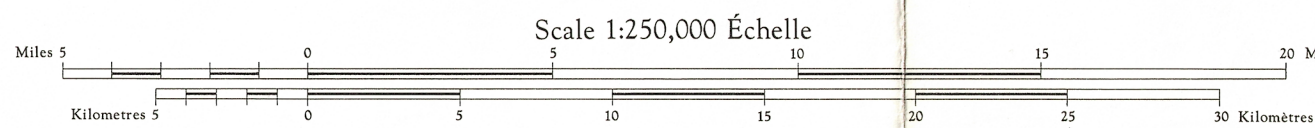
A. Rédigé par stéréorestitution d'après des photographies aériennes prises en 1955-56.

Compiled, 1964, by the SURVEYS AND MAPPING BRANCH,
DEPARTMENT OF MINES AND TECHNICAL SURVEYS,
Field surveys 1961-62. Printed 1966.

Copies may be obtained from the Canada Map Office,
Department of Energy, Mines and Resources, Ottawa,
or your nearest map dealer.
© Canada Copyrights Reserved 1974

Magnetic declination 1965 varies from 11°45' westerly at
centre of west edge to 15°00' westerly at centre of east
edge. Mean annual change 4.5' eastward.

LAKITUSAKI RIVER
KENORA DISTRICT
ONTARIO
Scale 1:250,000 Échelle



Transverse Mercator Projection
North American Datum 1927
Contour interval: 100 feet
Elevations in feet above Mean Sea Level

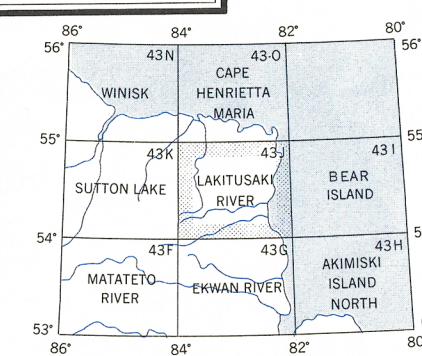
Projection Transverse de Mercator
Niveau de référence nord-américain, 1927
Équidistance des courbes: 100 pieds
Élévation en pieds au-dessus du niveau moyen de la mer

La déclinaison magnétique pour 1965 varie de 11°45' Ouest
au centre de la limite Ouest à 15°00' Ouest au centre de la
limite Est. Variation moyenne annuelle 4,5' Est.

Rédigée en 1964, par la DIRECTION DES LEVÉS ET DE LA CARTOGRAPHIE,
MINISTÈRE DES MINES ET DES RESSOURCES TECHNIQUES. Levels sur le terrain
en 1961-62. Imprimée en 1966.

Ces cartes sont en vente au Bureau des Cartes du Canada,
ministère de l'Énergie, des Mines et des Ressources, Ottawa,
ou chez le vendeur le plus près.

© Canada 1974, tous droits réservés



TOPOGRAPHICAL SURVEY DIRECTORATE
SERVICE TOPOGRAPHIQUE
DATE 11-1-80
Q.C. APPROVES RELEASE
C.Q. APPROUVE

LAKITUSAKI RIVER
43 J
EDITION 1

REPRINT