


Copies may be obtained from the Map Distribution Office,
Department of Mines and Technical Surveys, Ottawa.

RAE STRAIT
NORTHWEST TERRITORIES















Scale 1:250,000 Échelle

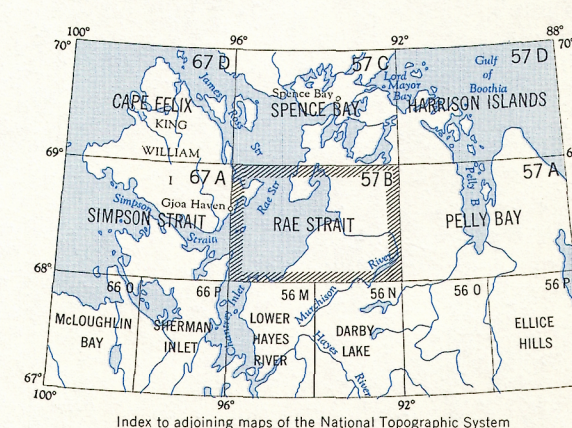
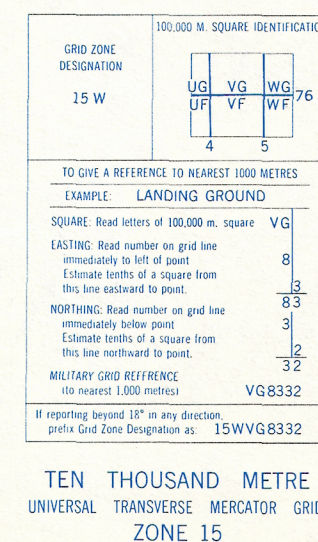


Transverse Mercator Projection
North American Datum 1927
Contour Interval 100 feet
Elevations in feet above Mean Sea Level

Projection transverse de Mercator
Réseau géodésique nord-américain unifié 1927
Équidistance des courbes: 100 pieds
Élévations en pieds au-dessus du niveau moyen de la mer

Ces cartes sont en vente au Bureau de distribution des cartes,
ministère des Mines et des Relevés techniques, Ottawa.

Bâtiement	Intermittent stream	Cours d'eau intermittent	
Bureau de poste	P	Intermittent Lake	Lac intermittent	
Église	I Rapids; falls	Rapides; chute	
École	Marsh or Swamp	Marais ou marécage	
Monument	Repère astronomique	String bags	
.....	Marais en chapelet	
.....	Icefield or Glacier	
.....	Champ de glace ou glacier	
.....	Point géodésique	
.....	Tundra polygons	
.....	Sols polygonaux	
.....	Piste d'atterrissage	
.....	Tundra ponds	
.....	Étangs de toundra	



RAE STRAIT
57 B
EDITION 1