

Ce document est le produit d'une numérisation par balayage de la publication originale.
This document was produced by scanning the original publication.

63A

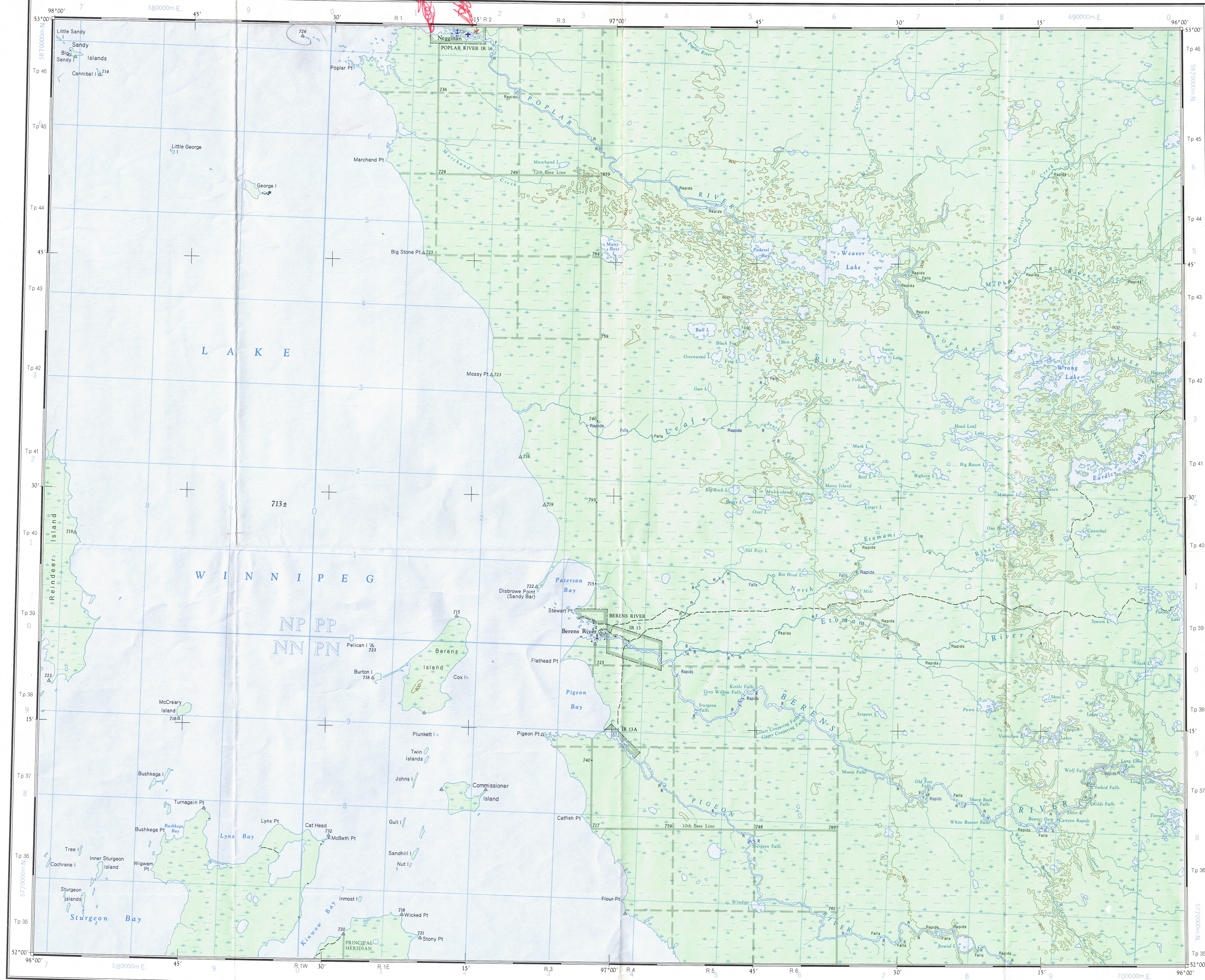
1:250,000

CANADA


EDITION 4 (1977)

63A

Refer to this map as:
63A
EDITION 4 ASE
SERIES A 502



RELIABILITY DIAGRAM - CROQUIS D'EXACTITUDE



A - Stereo-compiled from aerial photographs taken in 1955 and 1960.

A - Rédigé par stéréorestitution d'après des photographies aériennes prises en 1955 et 1960.

Compiled, 1963, by the SURVEYS AND MAPPING BRANCH,
DEPARTMENT OF MINES AND TECHNICAL SURVEYS.
Field surveys 1958-60. Printed 1965.

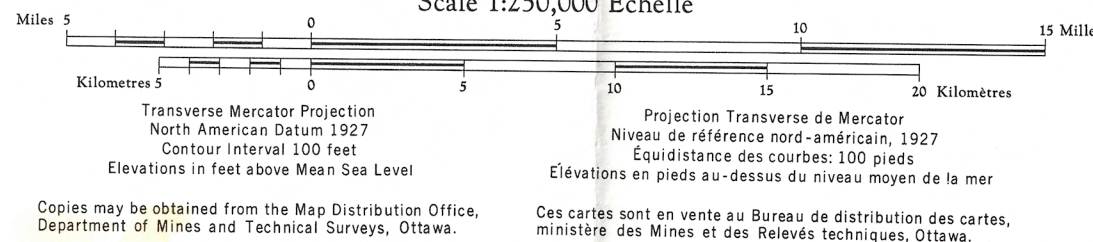
Magnetic declination 1964 varies from 11°10' easterly at
centre of west edge to 07°57' easterly at centre of east
edge. Mean annual change 0.5° westerly.

Interim corrections 1977

- Road, dry weather.....Route, temps sec.....
Wagon or winter road. Chemin de terre ou d'hiver.....
Trail or portage.....Sentier ou portage.....
Town.....Ville.....
Village or Settlement. Village ou hameau.....
Post Office.....Bureau de poste.....
Horizontal control point. Point géodésique.....
Boundary monument. Borne frontière.....

BERENS RIVER MANITOBA

Scale 1:250,000 Échelle



Copies may be obtained from the Map Distribution Office,
Department of Mines and Technical Surveys, Ottawa.

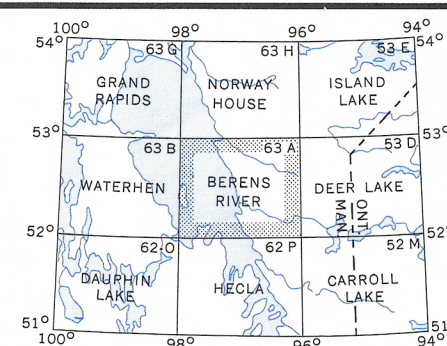
Ces cartes sont en vente au Bureau de distribution des cartes,
ministère des Mines et des Relevés techniques, Ottawa.

Rédigé en 1963, par la DIRECTION DES LEVÉS ET DE LA
CARTOGRAPHIE, MINISTÈRE DES MINES ET DES RELEVÉS
TECHNIQUES. Levés sur le terrain en 1958-60. Imprimé en
1965.

La déclinaison magnétique pour 1964 varie de 11°10' Est
au centre de la limite Ouest à 07°57' Est au centre de la
limite Est. Variation moyenne annuelle 0.5° Ouest.

Corrections Provisoires, 1977.

- Stream.....Cours d'eau.....
Intermittent or dry.....Intermittent ou à sec.....
Indefinite.....Imprécis.....
Rapid; falls.....Rapides; chute.....
Marsh or swamp.....Marais ou marécage.....
Intermittent lake.....Lac intermittent.....
Depression contours.....Courbes de cuvette.....
Spot Elevation, in feet. Repère de nivellement en pieds.....2550.



GRID ZONE DESIGNATION		100,000 M. SQUARE IDENTIFICATION	
14U		PPPP NNNN 6	PPPP NNNN 58
	TO GIVE A REFERENCE TO NEAREST 1000 METRES		
	EXAMPLE: SPOT ELEVATION		
SQUARE: Read letters of 100,000 m. square		PP	
EASTING: Read number on grid line immediately to left of point.		3	
Estimate tenths of a square from this line eastward to point.		34	
NORTHING: Read number on grid line immediately below point.		1	
Estimate tenths of a square from this line northward to point.		17	
MILITARY GRID REFERENCE (to nearest 1,000 metres)		PP3417	
If reporting beyond 10° in any direction, prefix Grid Zone Designation as:		14UPP3417	

TEN THOUSAND METRE
UNIVERSAL TRANSVERSE MERCATOR GRID
ZONE 14

TOPOGRAPHICAL SURVEY DIRECTORATE
SERVICE TOPOGRAPHIQUE

DATE 16-10-86
Q.C. APPROVES RELEASE
C.Q. APPROUVE

BERENS RIVER
63A
EDITION 4 (1977)