

This document was produced
numérisation par balayage
de la publication originale.

63 G

1:250,000

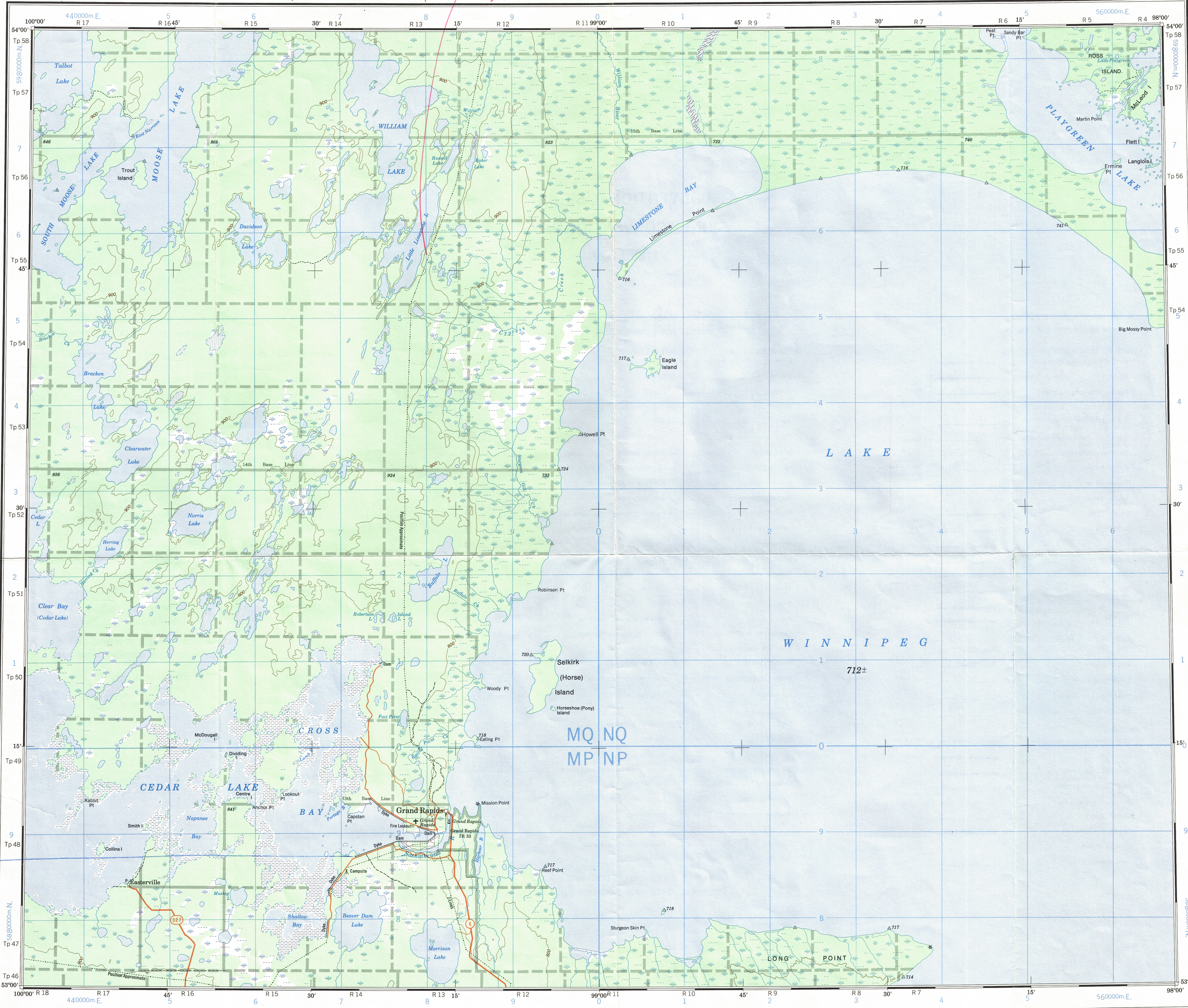
CANADA

EDITION 4

63 G


ADD 1 R 31 J
NEXT REVISION
29/12/82
7m.

Refer to
this map as:
63 G
EDITION 4 MCE
SERIES A 502



Saskatchewan

RELIABILITY DIAGRAM - CROQUIS D'EXACTITUDE



A - Large scale mapping, photogrammetric, 1965-66.
A - Cartographie à grande échelle, photogrammétrique, 1965-66.

Produced 1967, by the SURVEYS AND MAPPING BRANCH,
DEPARTMENT OF ENERGY, MINES AND RESOURCES.
Field surveys 1959 and 1962. Printed 1965.
Magnetic declination 1965 varies from 12°56' easterly at
centre of west edge to 10°34' easterly at centre of east
edge. Mean annual change 0.9' westerly.

Roads:
loose or stabilized surface, all weather..... 2 lanes or more less than 2 lanes
loose surface, dry weather.....
cart track.....
trail or portage.....

FOR COMPLETE REFERENCE SEE REVERSE SIDE

GRAND RAPIDS

MANITOBA

WEST OF PRINCIPAL MERIDIAN - OUEST DU MÉRIDIEN PRINCIPAL

Scale 1:250,000 Échelle
Miles 5 0 5 10 15 20 Miles
Kilometres 5 0 5 10 15 20 25 30 Kilometres

CONTOUR INTERVAL 100 FEET
Elevations in Feet above Mean Sea Level
North American Datum 1927
Projection: Transverse Mercator Projection
Copies may be obtained from the Map Distribution Office,
Department of Energy, Mines and Resources, Ottawa.

ÉQUIDISTANCE DES COURBES 100 PIEDS
Élévations en pieds au-dessus du niveau moyen de la mer
Niveau de référence nord-américain 1927
Projection: Transverse de Mercator
Ces cartes sont en vente au Bureau de distribution des cartes,
ministère de l'Énergie, des Mines et des Ressources, Ottawa.

Établi en 1967, par la DIRECTION DES LEVÉS ET DE LA CARTOGRAPHIE,
MINISTÈRE DE L'ÉNERGIE, DES MINES ET DES RESSOURCES.
Levés sur le terrain en 1959 et 1962. Imprimé en 1965.

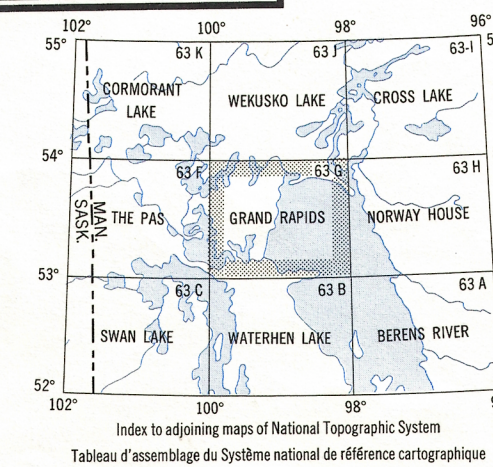
La déclinaison magnétique pour 1968 varie de 12°56' au
centre de la limite Ouest à 10°34' Est au centre de la
limite Est. Variation moyenne annuelle 0.9' Ouest.

Routes:
gravier aggloméré, toute saison..... 2 voies ou plus moins de 2 voies
de gravier période sèche.....
de terre.....
sentier ou portage.....

POUR UNE LISTE COMPLÈTE DES SIGNES, VOIR AU VERSO

GRID ZONE
DESIGNATION
14 U
100,000 M. SQUARE IDENTIFICATION
M Q N Q
M P N P
59
5
TO GIVE A REFERENCE TO NEAREST 1000 METRES
EXAMPLE: FIRE LOOKOUT
SQUARE: Read letters of 100,000 m. square MP
EASTING: Read number on grid line
immediately to left of point
Estimate tenths of a square from
this line eastward to point.
NORTHING: Read number on grid line
immediately below point
Estimate tenths of a square from
this line northward to point.
MILITARY GRID REFERENCE
(to nearest 1,000 metres)
MP7891
If reporting beyond 18° in any direction
prefix Grid Zone Designation as: 14UM7891

TEN THOUSAND METRE
UNIVERSAL TRANSVERSE MERCATOR GRID
ZONE 14



GRAND RAPIDS
63 G
EDITION 4

REPRINT
APR 10-72

63-G