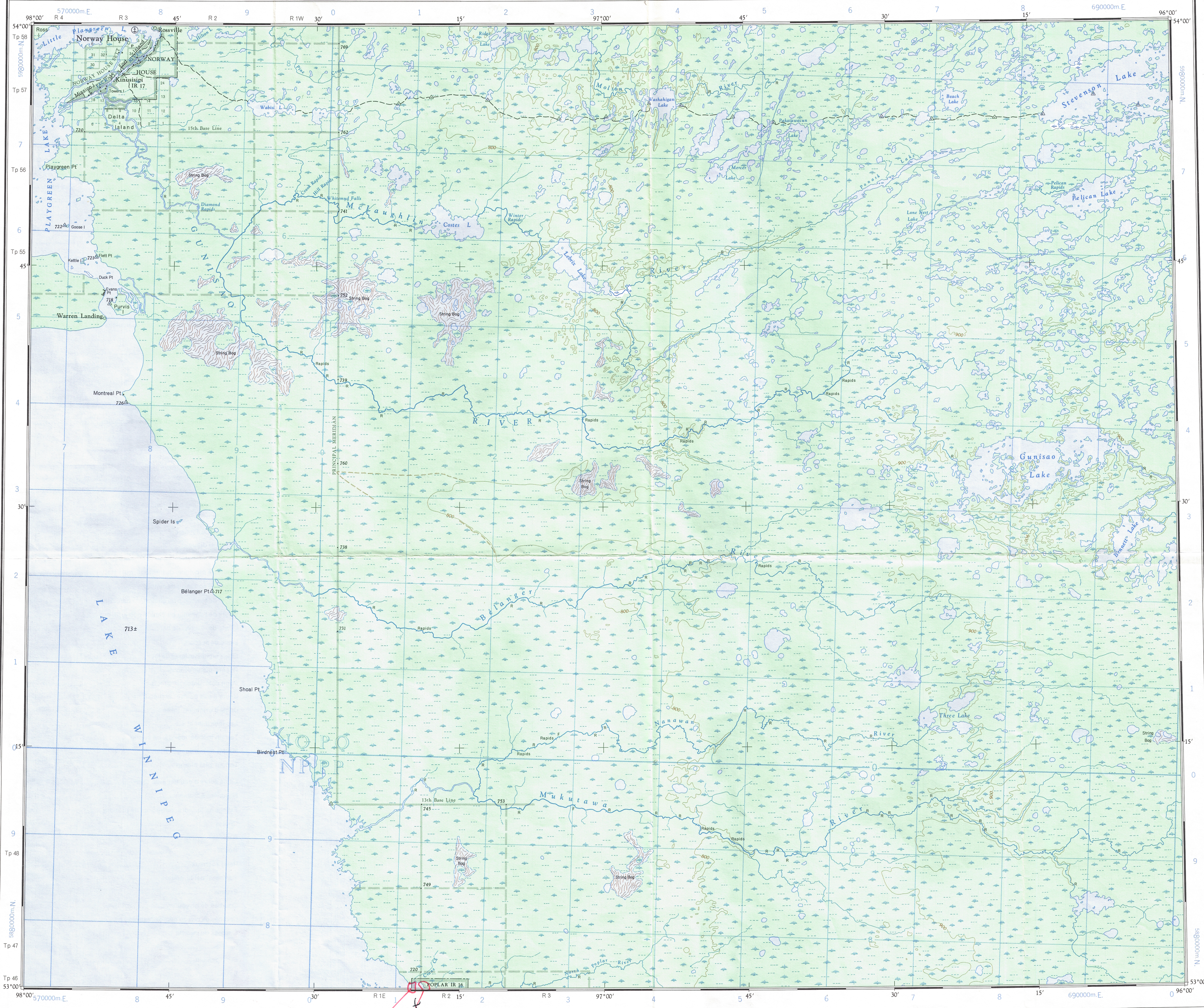


This document was produced  
by scanning the original publication.



TO  
FOR  
21-07-87  
Ransome  
Reppitt

$$\begin{array}{r} 99 \\ 99 \\ \hline 99 \end{array}$$

GRID ZONE DESIGNATION

14U

NQ	PQ
NP	PP
6	

TO GIVE A REFERENCE TO NEAREST 100 KILOMETRES

EXAMPLE: RAPIDS

SQUARE: Read letters of 100,000 m. square

EASTING: Read number on grid line immediately to left of point

3

Eliminate tenths of a square from this line eastward to point.

33

38

NORTHING: Read number on grid line immediately below point

2

Eliminate tenths of a square from this line northward to point.

22

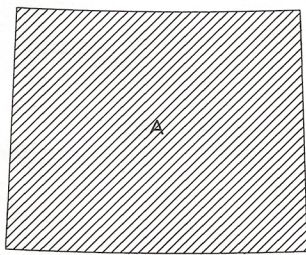
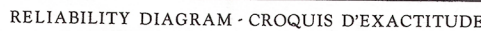
MILITARY GRID REFERENCE  
(to nearest 1,000 metres)

PQ3822

if reporting beyond 18° in any direction,  
prefix the Grid Zone Designation as: 14UPQ3822

TEN THOUSAND METRE  
UNIVERSAL TRANSVERSE MERCATOR GRID  
ZONE 14

original neg corrected  
5/10/87 km



A - Stereo-compiled from 1955 aerial photographs

- Rédigée par stéréorestitution d'après des photographies aériennes prises en 1955.

Compiled, 1964, by the SURVEYS AND MAPPING BRANCH,  
DEPARTMENT OF MINES AND TECHNICAL SURVEYS.  
Field surveys 1953-59-60. Printed 1965.

Magnetic declination 1964 varies from 11°03' eastern centre of west edge to 08°09' easterly at centre of edge. Mean annual change 0.5' westerly.

Road, dry weather.....Route, temps sec.....

Wagon or winter road. Chemin de terre ou d'hiver.....

Trail or portage.....Sentier ou portage.....

Town.....Ville.....

Village or Settlement. Village ou hameau.....

Post Office.....Bureau de poste.....

Horizontal control point. Point géodésique.....

Boundary monument. borne frontière.....

NORWAY HOUSE  
MANITOBA

Scale 1:250,000 Échelle

Scale 1:250,000 Echelle

Miles 5 0 5 10 15 20

Kilometres 5 0 5 10 15 20 25 30

Copies may be obtained from the Map Distribution Office,  
Department of Mines and Technical Surveys, Ottawa.

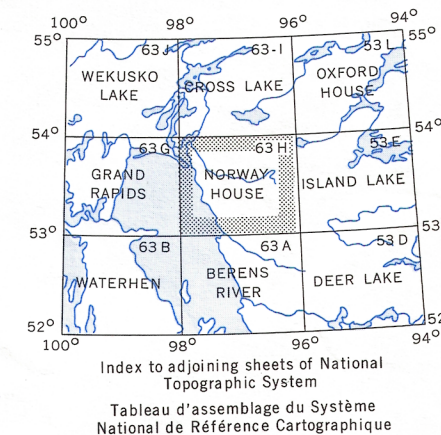
Ces cartes sont en vente au Bureau de distribution des cartes, ministère des Mines et des Relevés techniques, Ottawa.

TOPOGRAPHICAL SURVEY DIRECTORATE  
SERVICE TOPOGRAPHIQUE  
*Not Spec* DATE *16 JULY*  
Q.C. APPROVES RELEASE  
C.Q. APPROUVE

Rédigée en 1964, par la DIRECTION DES LEVÉS ET DE LA CARTOGRAPHIE, MINISTÈRE DES MINES ET DES RELEVÉS TECHNIQUES. Levés sur le terrain en 1953-59-60. Imprimée en 1965.

La déclinaison magnétique pour 1964 varie de 11°03' Est au centre de la limite Ouest à 08°09' Est au centre de la limite Est. Variation moyenne annuelle 0,5' Ouest.

Stream ..... Cours d'eau  
Intermittent or dry.....Intermittent ou à sec.....  
indefinite.....impécis.....  
Rapids; falls.....Rapides; chute.....  
Marsh or swamp.....Marais ou marécage.....  
Intermittent lake.....Lac intermittent.....  
Depression contour.....Courbes de cuvette.....  
Spot Elevation, in feet.....Repère de nivellement en pieds.....2550.....



NORWAY HOUSE  
63 H  
EDITION 3

REPRINT